

# Development Plan Amendment

By the Council


**Charles Sturt Council**

## **Heritage Places Development Plan Amendment**

### ***The Amendment***

#### ***For Approval***

Declared by the Minister for Planning to be an approved amendment under Section 25 (18), of the Development Act 1993



.....  
Minister's Signature

13 SEP 2018

.....  
Date of Gazette



## Amendment Instructions Table

**Name of Local Government Area:** City of Charles Sturt

**Name of Development Plan:** Charles Sturt Council

**Name of DPA:** Heritage Places Development Plan Amendment

*The following amendment instructions (at the time of drafting) relate to the Council Development Plan consolidated on 30 January 2018.*

*Where amendments to this Development Plan have been authorised after the aforementioned consolidation date, consequential changes to the following amendment instructions will be made as necessary to give effect to this amendment.*

Amendment Instruction Number	Method of Change	Detail what in the Development Plan is to be amended, replaced, deleted or inserted.  If applicable, detail what material is to be inserted and where. Use attachments for large bodies of material.	Is Renumbering required (Y/N)	Subsequent Policy cross-references requiring update (Y/N) if yes
	<ul style="list-style-type: none"> <li>• Amend</li> <li>• Replace</li> <li>• Delete</li> <li>• Insert</li> </ul>			

**COUNCIL WIDE / GENERAL SECTION PROVISIONS** (including figures and illustrations contained in the text)

Amendments required (Yes/No): **No**

**ZONE AND/OR POLICY AREA AND/OR PRECINCT PROVISIONS** (including figures and illustrations contained in the text)

Amendments required (Yes/No): **No**

### TABLES

Amendments required (Yes/No): **Yes**

#### Tables

1.	Replace	Table ChSt/5 – Contributory Items	With: The contents of <b>Attachment A</b>	No	No
2.	Replace	Table ChSt/6 – Local Heritage Places	With: The contents of <b>Attachment B</b>	No	No

**MAPPING** (Structure Plans, Overlays, Enlargements, Zone Maps, Policy Area & Precinct Maps)

Amendments required (Yes/No): **Yes**

#### Map Reference Table

3.	Remove	Overlay Maps, Heritage	Remove Overlay Map ChSt/5 - Heritage	No	No
----	--------	------------------------	--------------------------------------	----	----

<b>Map(s)</b>					
4.	Replace	Overlay Map ChSt/7- Heritage Overlay Map ChSt/8 - Heritage Overlay Map ChSt/14 - Heritage Overlay Map ChSt/15 - Heritage Overlay Map ChSt/16 - Heritage Overlay Map ChSt/17 - Heritage Overlay Map ChSt/21 - Heritage Overlay Map ChSt/22 - Heritage	the contents of <b>Attachment C</b>	No	No
4.	Remove	Overlay Map ChSt/5 - Heritage	Remove Overlay Map ChSt/5 - Heritage	No	No



Table ChSt/5 - Contributory Items

Property Address	Description of Contributory item	Certificate of Title	Heritage NR
2 Barham Street ALLENBY GARDENS	House	CT 5499/9	10748
3 Barham Street ALLENBY GARDENS	House	CT 5316/658	10749
4 Barham Street ALLENBY GARDENS	House	CT 5741/249	10750
5 Barham Street ALLENBY GARDENS	House	CT 5240/120	10751
9 Barham Street ALLENBY GARDENS	House	CT 5808/905	10756
10 Barham Street ALLENBY GARDENS	House	CT 5753/558	10757
1/ 11-15 Barham Street ALLENBY GARDENS	Single Storey Flats	CT 5183/123	10758
12 Barham Street ALLENBY GARDENS	House	CT 5753/557	10759
14 Barham Street ALLENBY GARDENS	House	CT 5749/416	10760
16 Barham Street ALLENBY GARDENS	House	CT 5207/162	10761
17 Barham Street ALLENBY GARDENS	Maisonette	CT 5069/892	10762
18 Barham Street ALLENBY GARDENS	House	CT 5377/369	10763
19 Barham Street ALLENBY GARDENS	Maisonette	CT 5512/687	10764
20 Barham Street ALLENBY GARDENS	House	CT 5709/624	10765
21 Barham Street ALLENBY GARDENS	Maisonette	CT 5714/592	10766
22 Barham Street ALLENBY GARDENS	House	CT 5340/338	10767
23 Barham Street ALLENBY GARDENS	Maisonette	CT 5714/591	10768
24 Barham Street ALLENBY GARDENS	Single Storey Flats	CT 5742/952	10769
25 Barham Street ALLENBY GARDENS	House	CT 5923/338	10770
29 Barham Street ALLENBY GARDENS	House	CT 5211/157	10771
30 Barham Street ALLENBY GARDENS	Single Storey Flats	CT 5252/908	10772
32 Barham Street ALLENBY GARDENS	Home Unit	CT 5159/168	10773
34-34A Barham Street ALLENBY GARDENS	Maisonettes	CT 5731/284	10775
35 Barham Street ALLENBY GARDENS	House	CT 5715/947	10776
36 Barham Street ALLENBY GARDENS	Maisonette	CT 5372/884	10777
36a Barham Street ALLENBY GARDENS	Maisonette	CT 5257/261	10778
37 Barham Street ALLENBY GARDENS	House	CT 1172/115	10779
39 Barham Street ALLENBY GARDENS	House	CT 5404/22	10781
40 Barham Street ALLENBY GARDENS	House	CT 5228/429	10782
41 Barham Street ALLENBY GARDENS	House	CT 5258/308	10783
42 Barham Street ALLENBY GARDENS	House	CT 5190/711	10784
43 Barham Street ALLENBY GARDENS	House	CT 5467/151	10785
45 Barham Street ALLENBY GARDENS	House	CT 5358/802	10787
47 Barham Street ALLENBY GARDENS	House	CT 5815/151	10788
48 Barham Street ALLENBY GARDENS	House	CT 5275/705	10789
49 Barham Street ALLENBY GARDENS	House	CT 5072/29	10790
50 Barham Street ALLENBY GARDENS	House	CT 5150/503	10791
51 Barham Street ALLENBY GARDENS	House	CT 5264/769	10792
53 Barham Street ALLENBY GARDENS	House	CT 5260/419	10793
54 Barham Street ALLENBY GARDENS	House	CT 5808/968	10794
55 Barham Street ALLENBY GARDENS	House	CT 5178/481	10795

Property Address	Description of Contributory item	Certificate of Title	Heritage NR
1/ 56 Barham Street ALLENBY GARDENS	Single Storey Flats	CT 5537/180	10796
57 Barham Street ALLENBY GARDENS	House	CT 5463/468	10797
1 Birdwood Avenue ALLENBY GARDENS	House	CT 5439/588	10798
2 Birdwood Avenue ALLENBY GARDENS	House	CT 5497/806	10799
3 Birdwood Avenue ALLENBY GARDENS	House	CT 5381/510	10800
4 Birdwood Avenue ALLENBY GARDENS	House	CT 5741/697	10801
5 Birdwood Avenue ALLENBY GARDENS	House	CT 5759/216	10802
6 Birdwood Avenue ALLENBY GARDENS	House	CT 5741/698	10803
7 Birdwood Avenue ALLENBY GARDENS	House	CT 5316/819	10804
9 Birdwood Avenue ALLENBY GARDENS	House	CT 5814/474	10805
7 Brand Avenue ALLENBY GARDENS	House	CT 5423/896	10807
9 Brand Avenue ALLENBY GARDENS	House	CT 5420/482	10808
11 Brand Avenue ALLENBY GARDENS	House	CT 5751/171	10809
12 Brand Avenue ALLENBY GARDENS	House	CT 5370/870	10810
13 Brand Avenue ALLENBY GARDENS	House	CT 5751/172	10811
14 Brand Avenue ALLENBY GARDENS	House	CT 5800/99	10812
16 Brand Avenue ALLENBY GARDENS	House	CT 5758/303	10813
17-19 Brand Avenue ALLENBY GARDENS	Maisonettes & House	CT 5137/160	10814
18 Brand Avenue ALLENBY GARDENS	House	CT 5800/98	10815
20 Brand Avenue ALLENBY GARDENS	House	CT 5756/235	10816
24 Brand Avenue ALLENBY GARDENS	House	CT 5758/318	10817
1 Bridges Street ALLENBY GARDENS	House	CT 5707/811	10818
3 Bridges Street ALLENBY GARDENS	House	CT 5294/347	10819
5 Bridges Street ALLENBY GARDENS	House	CT 5250/416	10820
5 Coombe Road ALLENBY GARDENS	House	CT 5744/990	10821
7 Coombe Road ALLENBY GARDENS	House	CT 5204/486	10822
9 Coombe Road ALLENBY GARDENS	House	CT 5446/397	10823
11 Coombe Road ALLENBY GARDENS	House	CT 5454/535	10825
12 Coombe Road ALLENBY GARDENS	House	CT 5239/431	10826
13 Coombe Road ALLENBY GARDENS	House	CT 5562/941	10827
14 Coombe Road ALLENBY GARDENS	House	CT 5349/856	10828
15 Coombe Road ALLENBY GARDENS	House	CT 5563/110	10829
16 Coombe Road ALLENBY GARDENS	House	CT 5556/850	10830
17 Coombe Road ALLENBY GARDENS	Maisonette	CT 5330/850	10831
18 Coombe Road ALLENBY GARDENS	House	CT 5325/850	10832
19 Coombe Road ALLENBY GARDENS	Maisonette	CT 2668/159	10833
20 Coombe Road ALLENBY GARDENS	House	CT 5838/740	10834
22 Coombe Road ALLENBY GARDENS	House	CT 5532/998	10835
23 Coombe Road ALLENBY GARDENS	Maisonette	CT 5134/64	10836
25 Coombe Road ALLENBY GARDENS	Maisonette	CT 5134/65	10837
26 Coombe Road ALLENBY GARDENS	House	CT 5171/83	10838
27 Coombe Road ALLENBY GARDENS	House	CT 5551/161	10839
28 Coombe Road ALLENBY GARDENS	House	CT 5171/84	10840
29 Coombe Road ALLENBY GARDENS	House	CT 5393/12	10841
30 Coombe Road ALLENBY GARDENS	House	CT 5707/810	10842
31 Coombe Road ALLENBY GARDENS	House	CT 5205/475	10843
33 Coombe Road ALLENBY GARDENS	House	CT 5236/820	10844
34 Coombe Road ALLENBY GARDENS	House	CT 5717/947	10845

Property Address	Description of Contributory item	Certificate of Title	Heritage NR
35 Coombe Road ALLENBY GARDENS	House	CT 5886/82	10846
36 Coombe Road ALLENBY GARDENS	House	CT 5761/842	10847
37 Coombe Road ALLENBY GARDENS	Maisonette	CT 5853/985	10848
37a Coombe Road ALLENBY GARDENS	Maisonette	CT 2821/39	10849
38-40 Coombe Road ALLENBY GARDENS	Maisonettes	CT 5578/970	10850
39 Coombe Road ALLENBY GARDENS	Maisonette	CT 5747/228	10851
41 Coombe Road ALLENBY GARDENS	Maisonette	CT 5747/227	10852
42 Coombe Road ALLENBY GARDENS	House	CT 5744/380	10853
43 Coombe Road ALLENBY GARDENS	House	CT 5333/206	10854
44 Coombe Road ALLENBY GARDENS	House	CT 5744/385	10855
45 Coombe Road ALLENBY GARDENS	House	CT 5533/663	10856
46 Coombe Road ALLENBY GARDENS	House	CT 5528/303	10857
47-49 Coombe Road ALLENBY GARDENS	Maisonettes	CT 5352/125	10858
50 Coombe Road ALLENBY GARDENS	Building	CT 5730/705	10859
51 Coombe Road ALLENBY GARDENS	House	CT 5713/45	10860
52 Coombe Road ALLENBY GARDENS	House	CT 5511/612	10861
53 Coombe Road ALLENBY GARDENS	House	CT 5576/902	10862
54 Coombe Road ALLENBY GARDENS	House	CT 5261/266	10863
56 Coombe Road ALLENBY GARDENS	House	CT 5748/8	10864
57 Coombe Road ALLENBY GARDENS	House	CT 5337/151	10865
58 Coombe Road ALLENBY GARDENS	House	CT 5742/7	10866
59 Coombe Road ALLENBY GARDENS	House	CT 5197/203	10867
60 Coombe Road ALLENBY GARDENS	House	CT 5748/6	10868
61 Coombe Road ALLENBY GARDENS	House	CT 5754/231	10869
62 Coombe Road ALLENBY GARDENS	House	CT 5541/748	10870
63 Coombe Road ALLENBY GARDENS	House	CT 5213/794	10871
64 Coombe Road ALLENBY GARDENS	House	CT 5742/5	10872
65 Coombe Road ALLENBY GARDENS	House	CT 5804/899	10873
66 Coombe Road ALLENBY GARDENS	Maisonette	CT 5845/877	10874
68 Coombe Road ALLENBY GARDENS	Maisonette	CT 5258/325	10875
70 Coombe Road ALLENBY GARDENS	House	CT 5340/114	10877
71 Coombe Road ALLENBY GARDENS	House	CT 5512/472	10878
72 Coombe Road ALLENBY GARDENS	House	CT 5069/61	10879
74 Coombe Road ALLENBY GARDENS	House	CT 5760/277	10880
76 Coombe Road ALLENBY GARDENS	House	CT 5754/779	10881
77 Coombe Road ALLENBY GARDENS	House	CT 5320/221	10882
79 Coombe Road ALLENBY GARDENS	Maisonette	CT 5398/831	10883
80 Coombe Road ALLENBY GARDENS	House	CT 5354/549	10884
81 Coombe Road ALLENBY GARDENS	Maisonette	CT 2175/42	10885
82 Coombe Road ALLENBY GARDENS	House	CT 5300/661	10886
83 Coombe Road ALLENBY GARDENS	House and Granny Flat	CT 5231/980	10887
84 Coombe Road ALLENBY GARDENS	House	CT 5365/856	10888
87 Coombe Road ALLENBY GARDENS	House	CT 5810/913	10889
88 Coombe Road ALLENBY GARDENS	House	CT 5701/993	10890
1/ 89 Coombe Road ALLENBY GARDENS	Home Unit	CT 5058/510	10891
91 Coombe Road ALLENBY GARDENS	House	CT 5471/522	10895
93 Coombe Road ALLENBY GARDENS	House	CT 5365/376	10896
93a Coombe Road ALLENBY GARDENS	House	CT 5205/23	10897

Property Address	Description of Contributory item	Certificate of Title	Heritage NR
94-94A Coombe Road ALLENBY GARDENS	Maisonettes	CT 5728/968	10898
95 Coombe Road ALLENBY GARDENS	House	CT 5681/236	10899
96 Coombe Road ALLENBY GARDENS	House	CT 5728/969	10900
97 Coombe Road ALLENBY GARDENS	House	CT 5790/515	10901
98 Coombe Road ALLENBY GARDENS	House	CT 5816/247	10902
99 Coombe Road ALLENBY GARDENS	House	CT 5233/935	10903
101-103 Coombe Road ALLENBY GARDENS	Maisonettes	CT 5596/421	10905
102 Coombe Road ALLENBY GARDENS	House	CT 5856/895	10906
104 Coombe Road ALLENBY GARDENS	House	CT 5810/634	10907
105 Coombe Road ALLENBY GARDENS	House	CT 5753/70	10908
106 Coombe Road ALLENBY GARDENS	House	CT 5219/538	10909
107 Coombe Road ALLENBY GARDENS	House	CT 5764/189	10910
108 Coombe Road ALLENBY GARDENS	Primary School	CT 5731/564	10911
109 Coombe Road ALLENBY GARDENS	House	CT 5232/783	10912
110 Coombe Road ALLENBY GARDENS	Kindergarten & Child Minding Services	CT 5731/764	10913
111 Coombe Road ALLENBY GARDENS	House	CT 5261/433	10914
113 Coombe Road ALLENBY GARDENS	House	CT 1307/193	10915
115 Coombe Road ALLENBY GARDENS	House	CT 5616/788	10916
117 Coombe Road ALLENBY GARDENS	House	CT 5173/211	10917
118 Coombe Road ALLENBY GARDENS	House	CT 5552/540	10918
119 Coombe Road ALLENBY GARDENS	House	CT 5338/369	10919
120 Coombe Road ALLENBY GARDENS	House	CT 6029/665	10920
121 Coombe Road ALLENBY GARDENS	House	CT 5321/676	10921
122 Coombe Road ALLENBY GARDENS	House	CT 5826/254	10922
123 Coombe Road ALLENBY GARDENS	House	CT 5281/342	10923
125 Coombe Road ALLENBY GARDENS	House	CT 5647/121	10924
126 Coombe Road ALLENBY GARDENS	House	CT 5170/615	10925
127 Coombe Road ALLENBY GARDENS	House	CT 5748/606	10926
128 Coombe Road ALLENBY GARDENS	House	CT 5314/222	10927
130 Coombe Road ALLENBY GARDENS	House	CT 5607/198	10928
131 Coombe Road ALLENBY GARDENS	House	CT 5530/193	10929
132 Coombe Road ALLENBY GARDENS	House	CT 5758/304	10930
134 Coombe Road ALLENBY GARDENS	House	CT 5774/103	10931
136 Coombe Road ALLENBY GARDENS	House	CT 5761/841	10932
1 Foster Street ALLENBY GARDENS	House	CT 5578/719	10933
5 Foster Street ALLENBY GARDENS	House	CT 5788/837	10935
7 Foster Street ALLENBY GARDENS	House	CT 5538/390	10936
13 Foster Street ALLENBY GARDENS	House	CT 5182/842	10937
15 Foster Street ALLENBY GARDENS	House	CT 5213/887	10938
17 Foster Street ALLENBY GARDENS	House	CT 4113/2	10939
8 Knight Street ALLENBY GARDENS	House	CT 5820/61	10940
10 Knight Street ALLENBY GARDENS	House	CT 5533/662	10941
11 Knight Street ALLENBY GARDENS	House	CT 5235/982	10942
12 Knight Street ALLENBY GARDENS	House	CT 5658/172	10943
14 Knight Street ALLENBY GARDENS	House	CT 5481/57	10944
19 Knight Street ALLENBY GARDENS	House	CT 5757/665	10946

Property Address	Description of Contributory item	Certificate of Title	Heritage NR
21 Knight Street ALLENBY GARDENS	House	CT 5427/261	10947
23 Knight Street ALLENBY GARDENS	House	CT 5454/175	10948
25 Knight Street ALLENBY GARDENS	House	CT 5189/425	10949
29 Knight Street ALLENBY GARDENS	House	CT 5284/961	10950
31 Knight Street ALLENBY GARDENS	House	CT 5089/200	10951
1 Leane Avenue ALLENBY GARDENS	House	CT 5328/101	10952
3 Leane Avenue ALLENBY GARDENS	House	CT 5729/638	10953
5 Leane Avenue ALLENBY GARDENS	House	CT 5761/846	10954
7 Leane Avenue ALLENBY GARDENS	House	CT 5220/805	10955
8 Leane Avenue ALLENBY GARDENS	House	CT 5339/678	10956
9 Leane Avenue ALLENBY GARDENS	House	CT 5314/641	10957
10 Leane Avenue ALLENBY GARDENS	Maisonette	CT 5740/440	10958
11 Leane Avenue ALLENBY GARDENS	House	CT 5214/917	10959
12 Leane Avenue ALLENBY GARDENS	Maisonette	CT 5349/853	10960
13 Leane Avenue ALLENBY GARDENS	House	CT 5449/834	10961
14 Leane Avenue ALLENBY GARDENS	House	CT 5748/462	10962
15 Leane Avenue ALLENBY GARDENS	House	CT 5545/380	10963
16 Leane Avenue ALLENBY GARDENS	House	CT 5749/903	10964
17 Leane Avenue ALLENBY GARDENS	Maisonette	CT 2052/100	10965
17a Leane Avenue ALLENBY GARDENS	Maisonette	CT 5709/654	10966
18 Leane Avenue ALLENBY GARDENS	House	CT 5626/180	10967
19 Leane Avenue ALLENBY GARDENS	House	CT 5472/524	10968
20 Leane Avenue ALLENBY GARDENS	House	CT 5517/677	10969
2 Lewanick Street ALLENBY GARDENS	Maisonette	CT 5264/547	10970
2a Lewanick Street ALLENBY GARDENS	Maisonette	CT 5724/557	10971
4 Lewanick Street ALLENBY GARDENS	House	CT 5347/279	10972
6 Lewanick Street ALLENBY GARDENS	House	CT 5249/887	10973
8 Lewanick Street ALLENBY GARDENS	House	CT 5756/237	10974
10 Lewanick Street ALLENBY GARDENS	House	CT 5334/124	10975
12 Lewanick Street ALLENBY GARDENS	House	CT 5332/81	10976
14 Lewanick Street ALLENBY GARDENS	House	CT 5539/989	10977
16 Lewanick Street ALLENBY GARDENS	House	CT 5193/350	10978
18 Lewanick Street ALLENBY GARDENS	House	CT 5704/552	10979
20 Lewanick Street ALLENBY GARDENS	House	CT 5172/370	10980
21 Lewanick Street ALLENBY GARDENS	House	CT 5744/953	10981
22 Lewanick Street ALLENBY GARDENS	House	CT 5574/311	10982
23 Lewanick Street ALLENBY GARDENS	House	CT 5758/905	10983
24 Lewanick Street ALLENBY GARDENS	House	CT 5078/69	10984
25 Lewanick Street ALLENBY GARDENS	House	CT 5744/821	10985
26 Lewanick Street ALLENBY GARDENS	House	CT 5764/116	10986
27 Lewanick Street ALLENBY GARDENS	House	CT 5673/561	10987
28 Lewanick Street ALLENBY GARDENS	House	CT 5572/430	10988
29 Lewanick Street ALLENBY GARDENS	House	CT 5752/983	10989
30 Lewanick Street ALLENBY GARDENS	House	CT 5167/280	10990
31 Lewanick Street ALLENBY GARDENS	House	CT 5468/535	10991
32 Lewanick Street ALLENBY GARDENS	House	CT 5612/969	10992
33 Lewanick Street ALLENBY GARDENS	House	CT 5293/360	10993
34 Lewanick Street ALLENBY GARDENS	House	CT 5493/948	10994

Property Address	Description of Contributory item	Certificate of Title	Heritage NR
35 Lewanick Street ALLENBY GARDENS	House	CT 5764/115	10995
36 Lewanick Street ALLENBY GARDENS	House	CT 5764/118	10996
37 Lewanick Street ALLENBY GARDENS	House	CT 5751/940	10997
38 Lewanick Street ALLENBY GARDENS	House	CT 5753/577	10998
39 Lewanick Street ALLENBY GARDENS	House	CT 5751/939	10999
40 Lewanick Street ALLENBY GARDENS	House	CT 5535/740	11000
41 Lewanick Street ALLENBY GARDENS	House	CT 5518/343	11001
42 Lewanick Street ALLENBY GARDENS	House	CT 5820/997	11002
43 Lewanick Street ALLENBY GARDENS	House	CT 5802/674	11003
44 Lewanick Street ALLENBY GARDENS	House	CT 5756/902	11004
45 Lewanick Street ALLENBY GARDENS	House	CT 5722/733	11005
46 Lewanick Street ALLENBY GARDENS	House	CT 5764/117	11006
47 Lewanick Street ALLENBY GARDENS	House	CT 5449/270	11007
48 Lewanick Street ALLENBY GARDENS	House	CT 5426/827	11008
49 Lewanick Street ALLENBY GARDENS	House	CT 5754/38	11009
50 Lewanick Street ALLENBY GARDENS	House	CT 5377/704	11010
51 Lewanick Street ALLENBY GARDENS	House	CT 5739/905	11011
52 Lewanick Street ALLENBY GARDENS	House	CT 5454/566	11012
54 Lewanick Street ALLENBY GARDENS	Maisonette	CT 2268/21	11014
56 Lewanick Street ALLENBY GARDENS	Maisonette	CT 5689/726	11015
1 Maclagan Avenue ALLENBY GARDENS	House	CT 5104/329	11016
2 Maclagan Avenue ALLENBY GARDENS	House	CT 5648/810	11017
4 Maclagan Avenue ALLENBY GARDENS	House	CT 5858/890	11018
5 Maclagan Avenue ALLENBY GARDENS	House	CT 5244/313	11019
6 Maclagan Avenue ALLENBY GARDENS	House	CT 5761/562	11020
7 Maclagan Avenue ALLENBY GARDENS	House	CT 5576/751	11021
8 Maclagan Avenue ALLENBY GARDENS	House	CT 5124/153	11022
9 Maclagan Avenue ALLENBY GARDENS	House	CT 5345/279	11023
10 Maclagan Avenue ALLENBY GARDENS	House	CT 5409/613	11024
12 Maclagan Avenue ALLENBY GARDENS	House	CT 5717/948	11026
14 Maclagan Avenue ALLENBY GARDENS	House	CT 5753/556	11027
15 Maclagan Avenue ALLENBY GARDENS	House	CT 5394/914	11028
16 Maclagan Avenue ALLENBY GARDENS	House	CT 5753/555	11029
18 Maclagan Avenue ALLENBY GARDENS	House	CT 5270/724	11030
20 Maclagan Avenue ALLENBY GARDENS	House	CT 5746/726	11031
22 Maclagan Avenue ALLENBY GARDENS	House	CT 5750/163	11032
24 Maclagan Avenue ALLENBY GARDENS	House	CT 5749/259	11033
1 Price Weir Avenue ALLENBY GARDENS	House	CT 5194/665	11034
3 Price Weir Avenue ALLENBY GARDENS	House	CT 5392/541	11035
5 Price Weir Avenue ALLENBY GARDENS	House	CT 5162/763	11036
6 Price Weir Avenue ALLENBY GARDENS	House	CT 5074/975	11037
7 Price Weir Avenue ALLENBY GARDENS	House	CT 5278/811	11038
8 Price Weir Avenue ALLENBY GARDENS	House	CT 5742/891	11039
11 Price Weir Avenue ALLENBY GARDENS	House	CT 5687/881	11040
11a Price Weir Avenue ALLENBY GARDENS	House	CT 5700/744	11041
12 Price Weir Avenue ALLENBY GARDENS	House	CT 5734/320	11042
6 Way Terrace ALLENBY GARDENS	House	CT 5420/123	11500
8 Way Terrace ALLENBY GARDENS	House	CT 5301/254	11501

Property Address	Description of Contributory item	Certificate of Title	Heritage NR
1 White Street ALLENBY GARDENS	House		11043
2 White Street ALLENBY GARDENS	House	CT 5142/637 CT 5610/50	11044
4 White Street ALLENBY GARDENS	House		11045
5 White Street ALLENBY GARDENS	House		11046
6 White Street ALLENBY GARDENS	House	CT 5552/323	11047
79 Drayton Street BOWDEN	House	CT 5237/791	9348
95 Drayton Street BOWDEN	House	CT 1040/158	9349
101 Drayton Street BOWDEN	House	CT 5869/422	20652
103 Drayton Street BOWDEN	House	CT 5285/196	20656
104 Drayton Street BOWDEN	House	CT 5686/450	20657
105 Drayton Street BOWDEN	House	CT 5248/774	9371
106 Drayton Street BOWDEN	House	CT 5484/232	20658
109 Drayton Street BOWDEN	House	CT 5097/320	20659
110 Drayton Street BOWDEN	House	CT 5407/534	20660
114 Drayton Street BOWDEN	House	CT 5119/771	9352
118 Drayton Street BOWDEN	House	CT 5096/495	9353
120 Drayton Street BOWDEN	Maisonette	CT 5657/836	20661
122 Drayton Street BOWDEN	Maisonette	CT 5607/294	9354
124 Drayton Street BOWDEN	Maisonette	CT 5595/527	9355
125 Drayton Street BOWDEN	House	CT 5713/196	9356
126 Drayton Street BOWDEN	Maisonette	CT 5595/527	9357
127 Drayton Street BOWDEN	House	CT 5125/611	9358
128 Drayton Street BOWDEN	House	CT 5544/443	9359
129 Drayton Street BOWDEN	House	CT 5545/64	9360
130 Drayton Street BOWDEN	House	CT 5347/872	20662
131 Drayton Street BOWDEN	House	CT 5193/975	9361
133 Drayton Street BOWDEN	House	CT 5441/186	9362
141 Drayton Street BOWDEN	House	CT 1157/196	9364
142 Drayton Street BOWDEN	House	CT 5714/925	9365
143 Drayton Street BOWDEN	House	CT 5697/984	9366
144 Drayton Street BOWDEN	House	CT 5319/975	9367
145 Drayton Street BOWDEN	House	CT 5732/947	9368
146 Drayton Street BOWDEN	House	CT 5679/780	9369
148 Drayton Street BOWDEN	House	CT 5507/541	9370
150 Drayton Street BOWDEN	House	CT 5507/542	20663
152 Drayton Street BOWDEN	House	CT 5828/998	9372
154 Drayton Street BOWDEN	House	CT 4162/241	9373
156 Drayton Street BOWDEN	House	CT 5659/872	9374
162 Drayton Street BOWDEN	House	CT 5323/927	9375
29-39 Eighth Street BOWDEN	Attached Houses	CT 6154/122 CT 6154/120 CT 6154/118 CT 6154/119 CT 6154/124 CT 6154/121	13208
5 Eleventh Street BOWDEN	House	CT 5604/477	9389
7 Eleventh Street BOWDEN	House	CT 5479/875	9390
9 Eleventh Street BOWDEN	Maisonette	CT 2265/53	9391

Property Address	Description of Contributory item	Certificate of Title	Heritage NR
11-13 Eleventh Street BOWDEN	Maisonettes	CT 5314/117	9392
12 Eleventh Street BOWDEN	Maisonette	CT 3861/29	9393
14 Eleventh Street BOWDEN	Maisonette	CT 5781/896	9394
16 Eleventh Street BOWDEN	House	CT 5180/760	9396
18 Eleventh Street BOWDEN	House	CT 5446/453	9397
21 Eleventh Street BOWDEN	House	CT 5358/563	9398
1A Fifth Street BOWDEN	House	CT 5082/273	9399
1 Gething Crescent BOWDEN	House	CT 5253/114	9402
2 Gething Crescent BOWDEN	House	CT 5673/694	9403
3 Gething Crescent BOWDEN	House	CT 1157/197	9404
4 Gething Crescent BOWDEN	House	CT 5837/297	9405
7 Gething Crescent BOWDEN	House	CT 1166/52	9406
9 Gething Crescent BOWDEN	House	CT 5313/736	9407
11 Gething Crescent BOWDEN	House	CT 1349/97	9408
12 Gething Crescent BOWDEN	House	CT 5240/405	9409
13 Gething Crescent BOWDEN	House	CT 5334/452	9410
15 Gething Crescent BOWDEN	House	CT 5153/81	9411
91 Gibson Street BOWDEN	House	CT 5655/920	9412
93 Gibson Street BOWDEN	House	CT 5569/882	9413
95 Gibson Street BOWDEN	House	CT 5148/133	9414
97 Gibson Street BOWDEN	House	CT 5558/455	9415
111 Gibson Street BOWDEN	House	CT 5423/454	9417
113 Gibson Street BOWDEN	House	CT 731/172	9418
114 Gibson Street BOWDEN	Maisonettes	CT 5624/854	9419
115 Gibson Street BOWDEN	House	CT 5676/942	9420
1/ 118 Gibson Street BOWDEN	Single Storey Flats	CT 5503/469	9422
119 Gibson Street BOWDEN	House	CT 5335/771	9423
121 Gibson Street BOWDEN	House	CT 5474/234	9424
128 Gibson Street BOWDEN	Floor Home Unit	CT 5482/310	9425
130 Gibson Street BOWDEN	Home Unit	CT 5482/311	9426
134 Gibson Street BOWDEN	Single storey flats	CT 5331/602	9427
136 Gibson Street BOWDEN	House	CT 5366/158	9428
140 Gibson Street BOWDEN	House	CT 4128/477	9429
140A Gibson Street BOWDEN	House	CT 5758/414	9430
146 Gibson Street BOWDEN	Aged Accommodation	CT 5676/491 CT 5683/308 CT 5683/373 CT 5830/37	9431
14 Market Place BOWDEN	Single Storey Flats	CT 1662/105	9487
11 Ninth Street BOWDEN	House	CT 5611/823	9488
17 Ninth Street BOWDEN	House	CT 5824/186	9490
20 Ninth Street BOWDEN	House	CT 5328/383	13209
24 Ninth Street BOWDEN	House	CT 5217/475	9492
24 Tenth Street BOWDEN	House	CT 5361/225	9564
8 Thirteenth Street BOWDEN	Maisonette	CT 5882/678	9568
10 Thirteenth Street BOWDEN	Maisonette	CT 5882/679	9569
12 Thirteenth Street BOWDEN	Maisonette	CT 5186/118	9570
14 Thirteenth Street BOWDEN	Maisonette	CT 5297/766	9571



Property Address	Description of Contributory item	Certificate of Title	Heritage NR
16 Thirteenth Street BOWDEN	House	CT 5831/871	9572
21 Trembath Street BOWDEN	House	CT 4208/461	9582
48 Trembath Street BOWDEN	House	CT 5558/586	9583
52 Trembath Street BOWDEN	House	CT 4250/266	9584
54 Trembath Street BOWDEN	House	CT 5659/139	9585
58 Trembath Street BOWDEN	Maisonettes	CT 5548/315	9586
39 Blight Street BROMPTON	Maisonette	CT 5419/742	9743
41 Blight Street BROMPTON	Maisonette	CT 5786/38	9744
43 Blight Street BROMPTON	Maisonette	CT 5594/872	9745
45 Blight Street BROMPTON	Maisonette	CT 5594/872	9746
47 Blight Street BROMPTON	Maisonette	CT 5594/872	9747
49 Blight Street BROMPTON	Maisonette	CT 5594/872	9748
51 Blight Street BROMPTON	Maisonette	CT 5594/872	9749
53 Blight Street BROMPTON	Maisonette	CT 5088/580	9750
55 Blight Street BROMPTON	Maisonette	CT 5594/872	9751
57 Blight Street BROMPTON	Maisonette	CT 5594/872	9752
59 Blight Street BROMPTON	Maisonette	CT 5594/872	9753
61 Blight Street BROMPTON	Maisonette	CT 5594/872	9754
63 Blight Street BROMPTON	Maisonette	CT 5594/872	9755
65 Blight Street BROMPTON	Maisonette	CT 5594/872	9756
67 Blight Street BROMPTON	Maisonette	CT 5432/511	9757
69 Blight Street BROMPTON	Maisonette	CT 5432/708	9758
71 Blight Street BROMPTON	Maisonette	CT 5594/872	9759
73 Blight Street BROMPTON	Maisonette	CT 5594/871	9760
75 Blight Street BROMPTON	Maisonette	CT 5594/872	9765
77 Blight Street BROMPTON	Maisonette	CT 5594/872	9767
79 Blight Street BROMPTON	Maisonette	CT 5594/872	9769
81 Blight Street BROMPTON	Maisonette	CT 5594/872	9771
83 Blight Street BROMPTON	Maisonette	CT 5594/872	9773
85 Blight Street BROMPTON	Maisonette	CT 5594/872	9775
87 Blight Street BROMPTON	Maisonette	CT 5594/872	9777
89 Blight Street BROMPTON	Maisonette	CT 5594/872	9779
91 Blight Street BROMPTON	Maisonette	CT 5594/872	9780
93 Blight Street BROMPTON	Maisonette	CT 5594/872	9781
95 Blight Street BROMPTON	Maisonette	CT 5594/872	9782
97 Blight Street BROMPTON	Maisonette	CT 5594/872	9783
99 Blight Street BROMPTON	Maisonette	CT 5594/872	9784
101 Blight Street BROMPTON	Maisonette	CT 5594/872	9761
103 Blight Street BROMPTON	Maisonette	CT 5594/872	9762
105 Blight Street BROMPTON	Maisonette	CT 5594/872	9763
1 Brown Street BROMPTON	House	CT 5204/99	9278
3 Brown Street BROMPTON	House	CT 5419/158	9279
87 Chief Street BROMPTON	House	CT 5784/690	9280
91 Chief Street BROMPTON	House	CT 5182/34	9281
93 Chief Street BROMPTON	Club	CT 4138/547	9282
95a Chief Street BROMPTON	House	CT 5817/513	9283
97 Chief Street BROMPTON	House	CT 5807/621	9284
99 Chief Street BROMPTON	House	CT 5388/987	9285

Property Address	Description of Contributory item	Certificate of Title	Heritage NR
101 Chief Street BROMPTON	House	CT 5233/754	9286
5 Coglin Street BROMPTON	House	CT 5816/250	9609
7 Coglin Street BROMPTON	House	CT 5629/392	9610
26 Coglin Street BROMPTON	House	CT 5569/885	9287
35 Coglin Street BROMPTON	Maisonette	CT 5470/877	9613
37 Coglin Street BROMPTON	Maisonette	CT 5530/596	9614
39 Coglin Street BROMPTON	Maisonette	CT 5527/852	9615
40-40a Coglin Street BROMPTON	House	CT 5392/431	9288
41 Coglin Street BROMPTON	Maisonette	CT 5209/176	9616
42 Coglin Street BROMPTON	House	CT 5539/456	9289
43 Coglin Street BROMPTON	Maisonette	CT 5268/968	9617
44-46 Coglin Street BROMPTON	House	CT 5707/1	9290
45 Coglin Street BROMPTON	Maisonette	CT 5267/19	9618
48 Coglin Street BROMPTON	Maisonette	CT 5432/862	9291
50 Coglin Street BROMPTON	Maisonette	CT 4335/727	9292
53 Coglin Street BROMPTON	Maisonette	CT 5221/345	9619
55-57 Coglin Street BROMPTON	House	CT 5813/998	9293
58 Coglin Street BROMPTON	House	CT 5084/544	9295
61 Coglin Street BROMPTON	House	CT 5689/646	9296
62 Coglin Street BROMPTON	House	CT 5480/44	9297
64 Coglin Street BROMPTON	House	CT 5294/57	9298
65 Coglin Street BROMPTON	Single Storey Flats	CT 5230/702	9299
72 Coglin Street BROMPTON	House	CT 5218/907	9300
73 Coglin Street BROMPTON	House	CT 5311/987	9301
74 Coglin Street BROMPTON	House	CT 5221/470	9302
76 Coglin Street BROMPTON	House	CT 5574/317	9303
77 Coglin Street BROMPTON	House	CT 5328/347	9304
78 Coglin Street BROMPTON	House	CT 5837/291	9305
79 Coglin Street BROMPTON	House	CT 5550/260 CT 5809/904	9306
85 Coglin Street BROMPTON	House	CT 5339/759	9307
86 Coglin Street BROMPTON	House	CT 5509/56	9308
90 Coglin Street BROMPTON	House	CT 5200/162	9309
99 Coglin Street BROMPTON	House	CT 5612/875	9310
101 Coglin Street BROMPTON	House	CT 5596/610	9311
102 Coglin Street BROMPTON	House	CT 5250/79	9312
103 Coglin Street BROMPTON	House	CT 5682/320	9313
105 Coglin Street BROMPTON	House	CT 5786/744	9314
107 Coglin Street BROMPTON	House	CT 4330/907	9315
109 Coglin Street BROMPTON	House	CT 3766/17	9316
111 Coglin Street BROMPTON	House	CT 5839/185	9318
113 Coglin Street BROMPTON	House	CT 5509/57	9319
115 Coglin Street BROMPTON	House	CT 5473/252	9320
121 Coglin Street BROMPTON	House	CT 5336/393	9322
124 Coglin Street BROMPTON	House	CT 589/30	9323
130 Coglin Street BROMPTON	House	CT 5547/299	9325
133 Coglin Street BROMPTON	House & Office	CT 2444/103 CT 5669/869	9326

Property Address	Description of Contributory item	Certificate of Title	Heritage NR
134 Coglin Street BROMPTON	House	CT 5826/175	9327
135 Coglin Street BROMPTON	House	CT 5796/889	9328
137 Coglin Street BROMPTON	House	CT 5208/852	9329
139 Coglin Street BROMPTON	House	CT 5362/127	9331
141 Coglin Street BROMPTON	House	CT 5501/583	9332
147 Coglin Street BROMPTON	House	CT 5824/207	9333
155 Coglin Street BROMPTON	House	CT 5445/738	9334
157 Coglin Street BROMPTON	House	CT 5816/712	9335
159 Coglin Street BROMPTON	Maisonette	CT 5629/751	9336
161 Coglin Street BROMPTON	Maisonette	CT 4210/398	9337
163 Coglin Street BROMPTON	Home Unit	CT 5006/411	9338
165 Coglin Street BROMPTON	Home Unit	CT 5006/412	9339
167 Coglin Street BROMPTON	Home Unit	CT 5006/413	9340
169 Coglin Street BROMPTON	Home Unit	CT 5006/414	9341
171 Coglin Street BROMPTON	Home Unit	CT 5006/415	9342
173 Coglin Street BROMPTON	House	CT 5824/786	9343
175 Coglin Street BROMPTON	House	CT 5104/781	9344
179 Coglin Street BROMPTON	House	CT 5650/75	9345
East Street BROMPTON	Chemistry Laboratory		13199
East Street BROMPTON	Gas Control Building		13200
East Street BROMPTON	Museum		13197
East Street BROMPTON	Former Carpenters Workshop		13198
Off East Street BROMPTON	Amenities Block	CT 176/137	13202
107 East Street BROMPTON	House	CT 5502/368	9377
108 East Street BROMPTON	House	CT 5641/354	9378
110 East Street BROMPTON	House	CT 5542/52	9380
113 East Street BROMPTON	House	CT 1208/197	9381
116 East Street BROMPTON	House	CT 1270/116	9383
118 East Street BROMPTON	House	CT 5852/724	9384
120 East Street BROMPTON	House	CT 5884/663	9385
122 East Street BROMPTON	House	CT 5482/390	9386
124 East Street BROMPTON	House	CT 5238/64	9387
126 East Street BROMPTON	House	CT 5182/789	9388
12 First Street BROMPTON	House	CT 5099/143 CT 5099/144	9620
13 First Street BROMPTON	House	CT 5759/219	9621
14 First Street BROMPTON	House	CT 5564/265	9622
15 First Street BROMPTON	House	CT 5805/73	9623
17 First Street BROMPTON	House	CT 5579/923	9624
19 First Street BROMPTON	House	CT 5073/293	9625
21 First Street BROMPTON	House	CT 5193/473	9626
27 First Street BROMPTON	Maisonette	CT 5087/565	9627
29 First Street BROMPTON	Maisonette	CT 5476/898	9628
31 First Street BROMPTON	Maisonette	CT 5221/495	9629
33 First Street BROMPTON	Maisonette	CT 5221/498	9630
6 Fiveash Place BROMPTON	House	CT 5260/551	9401
3 Goyder Place BROMPTON	Maisonette	CT 5449/10	9461

Property Address	Description of Contributory item	Certificate of Title	Heritage NR
5 Goyder Place BROMPTON	Maisonette	CT 5177/486	9462
12 Green Street BROMPTON	House	CT 5545/99	9463
16 Green Street BROMPTON	House	CT 5365/158	9464
18 Green Street BROMPTON	House	CT 5104/61	9465
22 Green Street BROMPTON	House	CT 5435/9	9466
30 Green Street BROMPTON	House	CT 5155/932	20665
31 Green Street BROMPTON	House	CT 4210/941	9467
32 Green Street BROMPTON	House	CT 5404/384	9468
34 Green Street BROMPTON	Maisonette	CT 5198/504	9469
36 Green Street BROMPTON	Maisonette	CT 5215/435	9470
37 Green Street BROMPTON	House	CT 5221/778	9471
1/ 39 Green Street BROMPTON	Maisonette	CT 5286/418	9472
2/ 39 Green Street BROMPTON	Maisonette	CT 5286/419	9473
44 Green Street BROMPTON	Home Unit	CT 5834/620	9474
45 Green Street BROMPTON	Maisonette	CT 5224/355	9475
45a Green Street BROMPTON	Maisonette	CT 5223/951	9476
46 Green Street BROMPTON	Home Unit	CT 5834/619	9477
48 Green Street BROMPTON	House	CT 5214/316	9478
50 Green Street BROMPTON	House	CT 5390/888	20666
51 Green Street BROMPTON	House	CT 5813/721	9479
55 Green Street BROMPTON	House	CT 5336/418	9480
57 Green Street BROMPTON	House	CT 5103/790	9481
59A-59B Green Street BROMPTON	Maisonettes	CT 5812/322	9482
60 Green Street BROMPTON	House	CT 5780/494	20667
62 Green Street BROMPTON	House	CT 5440/878	9483
70 Green Street BROMPTON	House	CT 5221/583	20668
1 Hocking Street BROMPTON	House	CT 316/155	9631
11 Hocking Street BROMPTON	House	CT 5798/501	9632
Near Railway BROMPTON	Reticulated Gas Workshop		13204
Near Railway BROMPTON	Maintenance Building		13203
8 Pickering Street BROMPTON	House	CT 5692/169 CT 5759/383	9633
14 Pickering Street BROMPTON	House	CT 5632/784	9635
19 Pickering Street BROMPTON	House	CT 5136/488	9636
24 Pickering Street BROMPTON	Maisonette	CT 5274/926	9637
26 Pickering Street BROMPTON	Maisonette	CT 5480/728	9639
28-30 Pickering Street BROMPTON	House	CT 5397/964 CT 5397/965	9640
39 Pickering Street BROMPTON	House	CT 5136/476	9641
28 Second Street BROMPTON	House	CT 5436/242	9642
29 Second Street BROMPTON	House	CT 5590/11	9525
31 Second Street BROMPTON	House	CT 5193/391	9526
32 Second Street BROMPTON	House	CT 234/58	9644
33 Second Street BROMPTON	Row House	CT 5007/915	9527
35 Second Street BROMPTON	Home Unit	CT 5007/916	9528
37 Second Street BROMPTON	House	CT 4332/727	9529
39 Second Street BROMPTON	House	CT 5193/392	9530
41 Second Street BROMPTON	House	CT 5796/857	9531

Property Address	Description of Contributory item	Certificate of Title	Heritage NR
43 Second Street BROMPTON	House	CT 5236/580	9532
45 Second Street BROMPTON	House	CT 5280/763	9533
47 Second Street BROMPTON	House	CT 5289/911	9534
48 Second Street BROMPTON	House	CT 5189/33 CT 5189/34	9645
49 Second Street BROMPTON	House	CT 1168/88	9535
50 Second Street BROMPTON	House	CT 5671/786	9646
52 Second Street BROMPTON	House	CT 5328/515	9647
53 Second Street BROMPTON	House	CT 5586/896	9536
54 Second Street BROMPTON	Maisonette	CT 5221/504	9648
55 Second Street BROMPTON	House	CT 5240/537	9537
1 Taylor Street BROMPTON	Maisonette	CT 5437/899	9649
2 Taylor Street BROMPTON	Home Unit	CT 5005/387	9650
3 Taylor Street BROMPTON	Maisonette	CT 5851/692	9651
4 Taylor Street BROMPTON	Home Unit	CT 5005/388	9652
5 Taylor Street BROMPTON	House	CT 3404/43	9653
7 Taylor Street BROMPTON	House	CT 5422/666 CT 5508/971 CT 5721/62	9654
8 Taylor Street BROMPTON	Maisonette	CT 5104/982	9655
10 Taylor Street BROMPTON	House	CT 5730/263	9656
11 Taylor Street BROMPTON	House	CT 5883/95	9657
12 Taylor Street BROMPTON	House	CT 5338/923	9658
14 Taylor Street BROMPTON	House	CT 5605/285	9659
15 Taylor Street BROMPTON	House	CT 5507/747 CT 5507/748 CT 5507/749 CT 5507/750	9660
16 Taylor Street BROMPTON	House	CT 5678/149	9661
18 Taylor Street BROMPTON	House	CT 5719/825	9662
20 Taylor Street BROMPTON	House	CT 5676/877	9663
22 Taylor Street BROMPTON	House	CT 5412/270	9664
23 Taylor Street BROMPTON	House	CT 5752/464	9665
25 Taylor Street BROMPTON	Maisonette	CT 5463/243	9666
32 Third Street BROMPTON	House	CT 5612/582	9566
145 Torrens Road BROMPTON	Maisonette	CT 5263/364	9836
147 Torrens Road BROMPTON	Maisonette	CT 5263/364	9837
149 Torrens Road BROMPTON	Maisonette	CT 5263/364	9838
151 Torrens Road BROMPTON	Maisonette	CT 5263/364	9839
1 Wadham Street BROMPTON	House	CT 5549/640	9592
6 Wadham Street BROMPTON	Maisonette	CT 5012/332	9590
8 Wadham Street BROMPTON	Maisonette	CT 5012/333	9591
10 Wadham Street BROMPTON	House	CT 5740/611	13201
18 West Street BROMPTON	House		9667
30 West Street BROMPTON	House	CT 5136/481	9670
32 West Street BROMPTON	House	CT 5136/482	9671
34 West Street BROMPTON	House	CT 5136/483	9672
36 West Street BROMPTON	House	CT 5316/121	9673
54 West Street BROMPTON	Maisonette	CT 5441/593	27068

Property Address	Description of Contributory item	Certificate of Title	Heritage NR
84 West Street BROMPTON	Maisonette	CT 5222/370	9599
86 West Street BROMPTON	Maisonette	CT 5222/366	9600
88 West Street BROMPTON	Maisonette	CT 5994/486	9601
90 West Street BROMPTON	Maisonette	CT 5994/486	9602
98 West Street BROMPTON	House	CT 5808/567	9603
100 West Street BROMPTON	House	CT 5659/431	9604
102 West Street BROMPTON	House	CT 5265/194	9605
104 West Street BROMPTON	House	CT 5265/229	9606
106 West Street BROMPTON	House	CT 5548/884	9607
108 West Street BROMPTON	House	CT 5814/59	9608
22 Brougham Place CHELTENHAM	House	CT 5090/197	12419
24 Brougham Place CHELTENHAM	House	CT 1196/80	12420
28 Brougham Place CHELTENHAM	House	CT 5623/504	12421
19 Buller Terrace CHELTENHAM	House & Granny Flat	CT 5285/198	12422
21 Buller Terrace CHELTENHAM	House	CT 5134/784	12423
22 Buller Terrace CHELTENHAM	House	CT 5740/75	12424
24 Buller Terrace CHELTENHAM	House	CT 5779/912	12425
25 Buller Terrace CHELTENHAM	House	CT 5803/892	12426
26 Buller Terrace CHELTENHAM	House	CT 5206/545	12427
28 Buller Terrace CHELTENHAM	House	CT 5096/722	12428
29 Buller Terrace CHELTENHAM	House	CT 5809/770	12429
30 Buller Terrace CHELTENHAM	House	CT 5809/769	12430
31 Buller Terrace CHELTENHAM	House	CT 5720/937	12431
32 Buller Terrace CHELTENHAM	House	CT 5797/524	12432
33 Buller Terrace CHELTENHAM	House	CT 5274/156	12433
34 Buller Terrace CHELTENHAM	House	CT 5721/301	12434
35 Buller Terrace CHELTENHAM	House	CT 5363/775	12435
36 Buller Terrace CHELTENHAM	House	CT 5321/845	12436
37 Buller Terrace CHELTENHAM	House	CT 5445/161	12437
38 Buller Terrace CHELTENHAM	House	CT 5579/922	12438
39-40 Buller Terrace CHELTENHAM	House	CT 5160/391	12439
41 Buller Terrace CHELTENHAM	House	CT 5752/77	12440
43 Buller Terrace CHELTENHAM	House	CT 5752/76	12441
44 Buller Terrace CHELTENHAM	House	CT 5827/658	12442
45 Buller Terrace CHELTENHAM	House	CT 5704/906	12443
1 Colston Street CHELTENHAM	House	CT 5459/833	12444
3 Colston Street CHELTENHAM	House	CT 5566/302	12445
5 Colston Street CHELTENHAM	House	CT 5428/864	12446
7 Colston Street CHELTENHAM	House	CT 5592/294	12447
11 Colston Street CHELTENHAM	House	CT 5112/193	12449
15 Colston Street CHELTENHAM	House	CT 5781/843	12450
17 Colston Street CHELTENHAM	House	CT 5314/214	12451
19 Colston Street CHELTENHAM	House	CT 5437/9	12452
21 Colston Street CHELTENHAM	House	CT 5798/866	12453
23 Colston Street CHELTENHAM	House	CT 5798/867	12454
25 Colston Street CHELTENHAM	House	CT 5248/84	12455
1 Cricksdale Street CHELTENHAM	House	CT 5215/987	12276
2 Durham Terrace CHELTENHAM	House	CT 5205/963	12457

Property Address	Description of Contributory item	Certificate of Title	Heritage NR
8 Durham Terrace CHELTENHAM	House	CT 5616/591	12458
10 Durham Terrace CHELTENHAM	House	CT 5727/970	12459
12 Durham Terrace CHELTENHAM	House	CT 5349/955	12460
16 Durham Terrace CHELTENHAM	House	CT 5818/884	12461
10 Earle Street CHELTENHAM	House	CT 3496/172	12462
1 Fifth Avenue CHELTENHAM	House	CT 5806/812	12463
3 Fifth Avenue CHELTENHAM	House	CT 5806/813	12464
4 Fifth Avenue CHELTENHAM	House	CT 5821/698	12465
5 Fifth Avenue CHELTENHAM	House & Granny Flat	CT 5438/391	12466
6 Fifth Avenue CHELTENHAM	House	CT 5180/948	12467
7 Fifth Avenue CHELTENHAM	House	CT 1221/168	12468
8 Fifth Avenue CHELTENHAM	House	CT 5260/329	12469
10 Fifth Avenue CHELTENHAM	House	CT 5844/145	12470
12 Fifth Avenue CHELTENHAM	House	CT 4123/581	12471
14 Fifth Avenue CHELTENHAM	House	CT 5813/177	12472
15 Fifth Avenue CHELTENHAM	House	CT 5349/130	12473
16 Fifth Avenue CHELTENHAM	House	CT 1237/27	12474
17 Fifth Avenue CHELTENHAM	House	CT 5817/516	12475
19 Fifth Avenue CHELTENHAM	House	CT 5370/993	12476
20 Fifth Avenue CHELTENHAM	House	CT 5176/387	12477
21 Fifth Avenue CHELTENHAM	House	CT 5381/296	12478
22 Fifth Avenue CHELTENHAM	House	CT 5204/342	12479
23 Fifth Avenue CHELTENHAM	House	CT 5134/720	12480
24 Fifth Avenue CHELTENHAM	House	CT 5761/790	12481
25 Fifth Avenue CHELTENHAM	House	CT 5335/151	12482
26 Fifth Avenue CHELTENHAM	House	CT 1240/169	12483
27 Fifth Avenue CHELTENHAM	House	CT 5102/73	12484
29 Fifth Avenue CHELTENHAM	House	CT 5346/681	12485
31 Fifth Avenue CHELTENHAM	House	CT 1166/19	12486
32 Fifth Avenue CHELTENHAM	House	CT 5462/264	12487
34 Fifth Avenue CHELTENHAM	House	CT 1263/107	12488
36 Fifth Avenue CHELTENHAM	House	CT 5416/1	12489
38 Fifth Avenue CHELTENHAM	House	CT 5759/461	12490
40 Fifth Avenue CHELTENHAM	House	CT 5796/519	12491
1 First Avenue CHELTENHAM	House	CT 5754/281	12277
2 First Avenue CHELTENHAM	House	CT 5821/289	12278
3 First Avenue CHELTENHAM	House	CT 5578/551	12279
4 First Avenue CHELTENHAM	House	CT 1217/64	12280
5 First Avenue CHELTENHAM	House	CT 5821/289	12281
6 First Avenue CHELTENHAM	House	CT 5578/551	12282
7 First Avenue CHELTENHAM	House	CT 1217/64	12283
8 First Avenue CHELTENHAM	House	CT 1248/194	12284
9 First Avenue CHELTENHAM	House	CT 5298/792	12285
10 First Avenue CHELTENHAM	House	CT 5603/752	12286
11 First Avenue CHELTENHAM	House	CT 5749/750	12287
12 First Avenue CHELTENHAM	House	CT 5814/934	12288
13 First Avenue CHELTENHAM	House	CT 5681/306	12289
14 First Avenue CHELTENHAM	House	CT 5203/191	12290

Property Address	Description of Contributory item	Certificate of Title	Heritage NR
15 First Avenue CHELTENHAM	House	CT 5312/955	12291
16 First Avenue CHELTENHAM	House	CT 1148/157	12292
17 First Avenue CHELTENHAM	House	CT 5752/394	12293
18 First Avenue CHELTENHAM	House	CT 5642/856	12294
19 First Avenue CHELTENHAM	House	CT 5754/802	12295
21 First Avenue CHELTENHAM	House	CT 5124/332	12296
22 First Avenue CHELTENHAM	House	CT 5160/132	12297
23 First Avenue CHELTENHAM	House	CT 5789/616	12298
24 First Avenue CHELTENHAM	House	CT 5816/30	12299
26 First Avenue CHELTENHAM	House	CT 5198/995	12300
27 First Avenue CHELTENHAM	House	CT 5568/611	12301
28 First Avenue CHELTENHAM	House	CT 5474/880	12302
29 First Avenue CHELTENHAM	House	CT 5076/219	12303
30 First Avenue CHELTENHAM	House	CT 5442/217	12304
31 First Avenue CHELTENHAM	House	CT 5531/120	12305
33 First Avenue CHELTENHAM	House	CT 5253/747	12306
34 First Avenue CHELTENHAM	House	CT 5722/984	12307
35 First Avenue CHELTENHAM	House	CT 4138/101	12308
36 First Avenue CHELTENHAM	House	CT 5086/138	12309
37 First Avenue CHELTENHAM	House	CT 5559/24	12310
39 First Avenue CHELTENHAM	House	CT 5481/742	12311
41 First Avenue CHELTENHAM	House	CT 5808/601	12312
42 First Avenue CHELTENHAM	House	CT 5314/216	12313
43 First Avenue CHELTENHAM	House	CT 5269/869	12314
44 First Avenue CHELTENHAM	House	CT 5361/995	12315
46 First Avenue CHELTENHAM	House	CT 5345/73	12316
48 First Avenue CHELTENHAM	House	CT 5496/487	12317
51 First Avenue CHELTENHAM	House	CT 5658/752	12318
52 First Avenue CHELTENHAM	House	CT 5253/430	12319
58 First Avenue CHELTENHAM	House	CT 5760/689	12320
1 Fourth Avenue CHELTENHAM	House	CT 5191/159	12492
3 Fourth Avenue CHELTENHAM	House	CT 5803/299	12494
7 Fourth Avenue CHELTENHAM	House	CT 5766/528	12497
9 Fourth Avenue CHELTENHAM	House	CT 5795/493	12499
11 Fourth Avenue CHELTENHAM	House	CT 5760/258	12500
13 Fourth Avenue CHELTENHAM	House	CT 5808/14	12501
15 Fourth Avenue CHELTENHAM	House	CT 5455/91	12502
17 Fourth Avenue CHELTENHAM	House	CT 5806/792	12503
19 Fourth Avenue CHELTENHAM	House	CT 5761/641	12504
21 Fourth Avenue CHELTENHAM	House	CT 5598/654	12506
25 Fourth Avenue CHELTENHAM	House	CT 5309/441	12508
27 Fourth Avenue CHELTENHAM	House	CT 5722/981	12509
29 Fourth Avenue CHELTENHAM	House	CT 5148/41	12510
30 Fourth Avenue CHELTENHAM	House	CT 5696/752	12511
31 Fourth Avenue CHELTENHAM	House	CT 5253/423	12512
32 Fourth Avenue CHELTENHAM	House	CT 1341/142	12513
33 Fourth Avenue CHELTENHAM	House	CT 5378/328	12514
34 Fourth Avenue CHELTENHAM	House	CT 5460/590	12515



Property Address	Description of Contributory item	Certificate of Title	Heritage NR
35 Fourth Avenue CHELTENHAM	House	CT 5118/679	12516
36 Fourth Avenue CHELTENHAM	House	CT 5356/205	12517
37 Fourth Avenue CHELTENHAM	House	CT 5813/932	12518
38 Fourth Avenue CHELTENHAM	House	CT 5754/737	12519
39 Fourth Avenue CHELTENHAM	House	CT 5162/739	12520
41 Fourth Avenue CHELTENHAM	House	CT 5816/87	12521
42 Fourth Avenue CHELTENHAM	House	CT 1318/191	12522
43 Fourth Avenue CHELTENHAM	House	CT 1314/185	12523
44 Fourth Avenue CHELTENHAM	House	CT 5825/60	12524
45 Fourth Avenue CHELTENHAM	House	CT 5437/613	12525
46 Fourth Avenue CHELTENHAM	House	CT 5462/131	12526
47 Fourth Avenue CHELTENHAM	House	CT 5333/977	12527
48 Fourth Avenue CHELTENHAM	House	CT 5800/66	12528
49 Fourth Avenue CHELTENHAM	House	CT 5743/828	12529
50 Fourth Avenue CHELTENHAM	House	CT 5340/193	12530
51 Fourth Avenue CHELTENHAM	House	CT 5743/829	12531
52 Fourth Avenue CHELTENHAM	House	CT 5077/605	12532
54 Fourth Avenue CHELTENHAM	House	CT 5665/306	12533
55 Fourth Avenue CHELTENHAM	House	CT 5136/353	12534
56 Fourth Avenue CHELTENHAM	House	CT 5208/233	12535
58 Fourth Avenue CHELTENHAM	House	CT 5793/214	12536
2 Herbert Street CHELTENHAM	House	CT 5430/84	12537
3 Herbert Street CHELTENHAM	House	CT 5216/245	12538
8 Herbert Street CHELTENHAM	House	CT 5825/742	12539
9 Herbert Street CHELTENHAM	House	CT 5819/971	12540
11 Herbert Street CHELTENHAM	House	CT 5482/463	12541
12 Herbert Street CHELTENHAM	House	CT 5787/819	12542
14 Herbert Street CHELTENHAM	House	CT 5268/613	12543
15 Herbert Street CHELTENHAM	House	CT 5813/915	12544
16 Herbert Street CHELTENHAM	House	CT 5194/832	12545
17 Herbert Street CHELTENHAM	House	CT 5814/456	12546
18 Herbert Street CHELTENHAM	House	CT 5259/275	12547
19 Herbert Street CHELTENHAM	House	CT 5631/522	12548
20 Herbert Street CHELTENHAM	House	CT 5816/317	12549
22 Herbert Street CHELTENHAM	House	CT 5779/928	12550
23 Herbert Street CHELTENHAM	House	CT 5215/114	12551
24 Herbert Street CHELTENHAM	House	CT 5804/620	12552
25 Herbert Street CHELTENHAM	House	CT 5820/291	12553
26 Herbert Street CHELTENHAM	House	CT 5518/748	12554
27 Herbert Street CHELTENHAM	House	CT 5748/368	12555
32 Herbert Street CHELTENHAM	House	CT 5784/696	12556
34 Herbert Street CHELTENHAM	House	CT 5601/268	12557
36 Herbert Street CHELTENHAM	House	CT 5541/174	12558
15 High Street CHELTENHAM	House	CT 5207/639	12321
2 James Street CHELTENHAM	House	CT 5726/974	12559
4 James Street CHELTENHAM	House	CT 5720/938	12560
5 James Street CHELTENHAM	House	CT 5218/696	12561
6 James Street CHELTENHAM	Aged Accommodation	CT 5263/177	12562

Property Address	Description of Contributory item	Certificate of Title	Heritage NR
7 James Street CHELTENHAM	House	CT 5548/535	12563
9 James Street CHELTENHAM	House	CT 5121/914	12564
11 James Street CHELTENHAM	House	CT 5466/560	12565
12 James Street CHELTENHAM	House	CT 1159/99	12566
14 James Street CHELTENHAM	House	CT 5548/539	12567
15 James Street CHELTENHAM	House	CT 5792/258	12568
16 James Street CHELTENHAM	House	CT 5789/672	12569
18 James Street CHELTENHAM	House	CT 5591/185	12570
19 James Street CHELTENHAM	House	CT 5818/965	12571
20 James Street CHELTENHAM	House	CT 5380/142	12572
1 Percy Street CHELTENHAM	House	CT 5287/659	12573
2 Percy Street CHELTENHAM	House	CT 5682/795	12574
3 Percy Street CHELTENHAM	House	CT 5273/520	12575
4 Percy Street CHELTENHAM	House	CT 5796/910	12576
5 Percy Street CHELTENHAM	House	CT 5395/693	12577
6 Percy Street CHELTENHAM	House	CT 5065/313	12578
7 Percy Street CHELTENHAM	House	CT 5716/774	12579
8 Percy Street CHELTENHAM	House	CT 5796/375	12580
10 Percy Street CHELTENHAM	House	CT 5308/979	12581
11 Percy Street CHELTENHAM	House	CT 5813/843	12582
14 Percy Street CHELTENHAM	House	CT 5708/324	12583
15 Percy Street CHELTENHAM	House	CT 5814/509	12584
16 Percy Street CHELTENHAM	House	CT 5796/240	12585
17 Percy Street CHELTENHAM	House	CT 5376/122	12586
18 Percy Street CHELTENHAM	House	CT 5173/408	12587
19 Percy Street CHELTENHAM	House	CT 5796/103	12588
23 Percy Street CHELTENHAM	House	CT 5701/699	12589
1 Railway Terrace CHELTENHAM	House	CT 5700/572	12590
2 Railway Terrace CHELTENHAM	House	CT 5700/571	12591
3 Railway Terrace CHELTENHAM	House	CT 5700/573	12592
4 Railway Terrace CHELTENHAM	House	CT 5813/880	12593
6 Railway Terrace CHELTENHAM	House	CT 5533/551	12594
7 Railway Terrace CHELTENHAM	House	CT 5837/317	12595
8 Railway Terrace CHELTENHAM	House	CT 5422/610	12596
9 Railway Terrace CHELTENHAM	House	CT 1105/147	12597
10 Railway Terrace CHELTENHAM	House	CT 5815/71	12598
11 Railway Terrace CHELTENHAM	House	CT 5314/292	12599
12 Railway Terrace CHELTENHAM	House & Granny Flat	CT 1112/91	12600
13 Railway Terrace CHELTENHAM	House	CT 5810/724	12601
16 Railway Terrace CHELTENHAM	House	CT 5795/336	12603
17 Railway Terrace CHELTENHAM	House	CT 5741/597	12604
18 Railway Terrace CHELTENHAM	House	CT 5545/850	12605
20 Railway Terrace CHELTENHAM	House	CT 5361/301	12606
21 Railway Terrace CHELTENHAM	House	CT 5837/237	12607
23 Railway Terrace CHELTENHAM	House	CT 5808/993	12608
24 Railway Terrace CHELTENHAM	House	CT 5452/939	12609
26 Railway Terrace CHELTENHAM	House	CT 5067/334	12610
1 Second Avenue CHELTENHAM	House	CT 5517/5	12322

Property Address	Description of Contributory item	Certificate of Title	Heritage NR
3 Second Avenue CHELTENHAM	House	CT 5212/445	12324
5 Second Avenue CHELTENHAM	House	CT 5491/901	12326
7 Second Avenue CHELTENHAM	House	CT 5154/886	12328
9 Second Avenue CHELTENHAM	House	CT 5821/288	12330
11 Second Avenue CHELTENHAM	House	CT 5789/609	12332
12 Second Avenue CHELTENHAM	House	CT 5704/89	12333
14 Second Avenue CHELTENHAM	House	CT 5225/134	12334
15 Second Avenue CHELTENHAM	House	CT 5789/608	12335
16 Second Avenue CHELTENHAM	House	CT 5789/442	12336
19 Second Avenue CHELTENHAM	House	CT 5320/552	12337
21 Second Avenue CHELTENHAM	House	CT 5085/758	12338
23 Second Avenue CHELTENHAM	House	CT 5500/608	12339
24 Second Avenue CHELTENHAM	House	CT 5688/871	12340
25 Second Avenue CHELTENHAM	House	CT 5398/953	12341
26 Second Avenue CHELTENHAM	House	CT 5392/601	12342
28 Second Avenue CHELTENHAM	House	CT 5752/351	12343
29 Second Avenue CHELTENHAM	House	CT 5080/789	12344
30 Second Avenue CHELTENHAM	House	CT 5500/553	12345
31 Second Avenue CHELTENHAM	House	CT 5353/538	12346
32 Second Avenue CHELTENHAM	House	CT 5335/925	12347
33 Second Avenue CHELTENHAM	House	CT 5741/451	12348
34 Second Avenue CHELTENHAM	House	CT 5830/802	12349
35 Second Avenue CHELTENHAM	House	CT 5382/769	12350
36 Second Avenue CHELTENHAM	House	CT 5592/178	12351
37 Second Avenue CHELTENHAM	House	CT 5126/478	12352
38 Second Avenue CHELTENHAM	House	CT 5276/655	12353
39 Second Avenue CHELTENHAM	House	CT 5577/215 CT 5577/216	12354
40 Second Avenue CHELTENHAM	House	CT 5523/836	12355
41 Second Avenue CHELTENHAM	House	CT 5185/532	12356
43 Second Avenue CHELTENHAM	House	CT 5118/447	12357
44 Second Avenue CHELTENHAM	House	CT 5269/745	12358
47 Second Avenue CHELTENHAM	House	CT 5427/164	12359
49 Second Avenue CHELTENHAM	House	CT 5787/577 CT 951/115	12360
1 Seventh Avenue CHELTENHAM	House	CT 5782/276	12611
2 Seventh Avenue CHELTENHAM	House	CT 5696/751	12612
3 Seventh Avenue CHELTENHAM	House	CT 1231/94	12613
4 Seventh Avenue CHELTENHAM	House	CT 5215/708	12614
6 Seventh Avenue CHELTENHAM	House	CT 5839/122	12615
7 Seventh Avenue CHELTENHAM	House	CT 5276/693	12616
8 Seventh Avenue CHELTENHAM	House	CT 5107/469	12617
9 Seventh Avenue CHELTENHAM	House	CT 5700/860	12618
10 Seventh Avenue CHELTENHAM	House	CT 5752/27	12619
11 Seventh Avenue CHELTENHAM	House	CT 5618/920	12620
12 Seventh Avenue CHELTENHAM	House & Granny Flat	CT 5453/802	12621
13 Seventh Avenue CHELTENHAM	House	CT 5817/602	12622
14 Seventh Avenue CHELTENHAM	House	CT 5296/588	12623

Property Address	Description of Contributory item	Certificate of Title	Heritage NR
15 Seventh Avenue CHELTENHAM	House	CT 5597/114	12624
16 Seventh Avenue CHELTENHAM	House	CT 5305/707	12625
17 Seventh Avenue CHELTENHAM	House	CT 5757/33	12626
20 Seventh Avenue CHELTENHAM	House	CT 5490/53	12627
21 Seventh Avenue CHELTENHAM	House	CT 5805/852	12628
22 Seventh Avenue CHELTENHAM	House	CT 5838/90	12629
25 Seventh Avenue CHELTENHAM	House	CT 1124/41	12630
26 Seventh Avenue CHELTENHAM	House	CT 5817/797	12631
27 Seventh Avenue CHELTENHAM	House	CT 5155/329	12632
29 Seventh Avenue CHELTENHAM	House	CT 5805/510	12633
31 Seventh Avenue CHELTENHAM	House	CT 5214/836	12635
33 Seventh Avenue CHELTENHAM	House	CT 5182/645	12636
35 Seventh Avenue CHELTENHAM	House	CT 5424/463	12637
37 Seventh Avenue CHELTENHAM	House	CT 5815/780	12638
39 Seventh Avenue CHELTENHAM	House	CT 5132/139	12639
41 Seventh Avenue CHELTENHAM	House	CT 5712/555	12640
43 Seventh Avenue CHELTENHAM	House	CT 5128/883	12641
45 Seventh Avenue CHELTENHAM	House	CT 5333/923	12642
1 Sixth Avenue CHELTENHAM	House	CT 5385/710	12643
2 Sixth Avenue CHELTENHAM	House	CT 5818/218	12644
5 Sixth Avenue CHELTENHAM	House	CT 5452/347	12645
6 Sixth Avenue CHELTENHAM	House	CT 5145/242	12646
7 Sixth Avenue CHELTENHAM	House	CT 1240/193	12647
8 Sixth Avenue CHELTENHAM	House	CT 5163/722	12648
9 Sixth Avenue CHELTENHAM	House	CT 5784/346	12649
10 Sixth Avenue CHELTENHAM	House	CT 5191/59	12650
11 Sixth Avenue CHELTENHAM	House	CT 5817/465	12651
12 Sixth Avenue CHELTENHAM	House	CT 1141/1	12652
14 Sixth Avenue CHELTENHAM	House	CT 5177/503	12653
15 Sixth Avenue CHELTENHAM	House	CT 1251/169	12654
16 Sixth Avenue CHELTENHAM	House	CT 5807/645	12655
17 Sixth Avenue CHELTENHAM	House	CT 5165/999	12656
18 Sixth Avenue CHELTENHAM	House	CT 5275/668	12657
19 Sixth Avenue CHELTENHAM	House	CT 5699/899	12658
20 Sixth Avenue CHELTENHAM	House	CT 5816/111	12659
21 Sixth Avenue CHELTENHAM	House	CT 5365/974	12660
22 Sixth Avenue CHELTENHAM	House	CT 5330/641	12661
23 Sixth Avenue CHELTENHAM	House	CT 5790/448	12662
25 Sixth Avenue CHELTENHAM	House	CT 1298/189	12663
27 Sixth Avenue CHELTENHAM	House	CT 5760/950	12664
28 Sixth Avenue CHELTENHAM	House	CT 5087/391	12665
30 Sixth Avenue CHELTENHAM	House	CT 5812/323	12666
35 Sixth Avenue CHELTENHAM	House	CT 5734/431	12667
37 Sixth Avenue CHELTENHAM	House	CT 5273/768	12668
2 Stroud Street South CHELTENHAM	House	CT 5739/993	12361
4 Stroud Street South CHELTENHAM	House	CT 5476/878	12362
5 Stroud Street South CHELTENHAM	House	CT 5809/529	12695
6 Stroud Street South CHELTENHAM	House	CT 5445/206	12363

Property Address	Description of Contributory item	Certificate of Title	Heritage NR
7 Stroud Street South CHELTENHAM	House	CT 5163/411	12696
8 Stroud Street South CHELTENHAM	House	CT 5672/97	12364
10 Stroud Street South CHELTENHAM	House	CT 5720/670	12365
11a Stroud Street South CHELTENHAM	House	CT 5602/895	12697
12 Stroud Street South CHELTENHAM	House	CT 5699/96	12366
14 Stroud Street South CHELTENHAM	House	CT 5711/130	12367
15 Stroud Street South CHELTENHAM	House	CT 5713/280	12698
16 Stroud Street South CHELTENHAM	House	CT 5682/287	12368
17 Stroud Street South CHELTENHAM	House	CT 5180/321	12699
18 Stroud Street South CHELTENHAM	House	CT 5136/756	12369
19 Stroud Street South CHELTENHAM	House	CT 5550/262	12700
22 Stroud Street South CHELTENHAM	House	CT 5417/238	12370
24 Stroud Street South CHELTENHAM	House	CT 5512/729	12371
31 Stroud Street North CHELTENHAM	House	CT 5756/213	12669
33 Stroud Street North CHELTENHAM	House	CT 5179/82	12670
36 Stroud Street South CHELTENHAM	House	CT 5639/668	12374
37 Stroud Street North CHELTENHAM	House	CT 5814/350	12671
38 Stroud Street South CHELTENHAM	House	CT 5495/946	12375
39 Stroud Street North CHELTENHAM	House	CT 5499/301	12672
41 Stroud Street North CHELTENHAM	House	CT 5312/576	12673
43 Stroud Street North CHELTENHAM	House	CT 5209/625	12674
44 Stroud Street South CHELTENHAM	House	CT 5811/592	12376
46 Stroud Street South CHELTENHAM	House	CT 5225/364	12377
47 Stroud Street North CHELTENHAM	House	CT 5224/76	12675
48 Stroud Street South CHELTENHAM	House	CT 5255/951	12378
50 Stroud Street South CHELTENHAM	House	CT 5133/693	12379
51 Stroud Street North CHELTENHAM	House	CT 5787/938	12676
54 Stroud Street South CHELTENHAM	House	CT 5602/981	12380
56 Stroud Street South CHELTENHAM	House	CT 5396/658	12381
61 Stroud Street North CHELTENHAM	House	CT 5816/178	12677
64 Stroud Street North CHELTENHAM	House	CT 5804/348	12679
65 Stroud Street North CHELTENHAM	House	CT 5489/452	12680
66 Stroud Street North CHELTENHAM	House	CT 5741/763	12681
68 Stroud Street North CHELTENHAM	House	CT 5434/670	12682
70 Stroud Street North CHELTENHAM	House	CT 5409/311	12683
72 Stroud Street North CHELTENHAM	House	CT 5818/766	12684
74 Stroud Street North CHELTENHAM	House	CT 5784/358	12685
76 Stroud Street North CHELTENHAM	House	CT 5792/183	12686
80 Stroud Street North CHELTENHAM	House	CT 5657/203	12687
84 Stroud Street North CHELTENHAM	House	CT 5789/674	12688
86 Stroud Street North CHELTENHAM	House	CT 5825/429	12689
88 Stroud Street North CHELTENHAM	House	CT 5826/844	12690
90 Stroud Street North CHELTENHAM	House	CT 5350/292	12691
92 Stroud Street North CHELTENHAM	House	CT 5607/358	12692
94 Stroud Street North CHELTENHAM	House	CT 5837/669	12693
96 Stroud Street North CHELTENHAM	House	CT 5475/661	12694
21 Stroud Street South CHELTENHAM	House	CT 5825/420	12701
19 Tewkesbury Street CHELTENHAM	House	CT 5725/630	12382

Property Address	Description of Contributory item	Certificate of Title	Heritage NR
25 Tewkesbury Street CHELTENHAM	House	CT 5687/392	12383
29 Tewkesbury Street CHELTENHAM	House	CT 5812/188 CT 5814/426	12384
31 Tewkesbury Street CHELTENHAM	House	CT 5078/88	12385
33 Tewkesbury Street CHELTENHAM	House	CT 5979/809	12386
37 Tewkesbury Street CHELTENHAM	House	CT 5752/326	12387
39 Tewkesbury Street CHELTENHAM	House	CT 5536/283	12388
41 Tewkesbury Street CHELTENHAM	House	CT 5582/307	12389
43 Tewkesbury Street CHELTENHAM	House	CT 5824/695	12390
1 Third Avenue CHELTENHAM	House	CT 5316/475	12391
2 Third Avenue CHELTENHAM	House	CT 5250/281	12392
3 Third Avenue CHELTENHAM	House	CT 5217/779	12393
4 Third Avenue CHELTENHAM	House	CT 5787/973	12394
5 Third Avenue CHELTENHAM	House	CT 1115/85	12395
11 Third Avenue CHELTENHAM	House	CT 5157/868	12396
14 Third Avenue CHELTENHAM	House	CT 5568/45	12397
15 Third Avenue CHELTENHAM	House	CT 5137/202	12398
16 Third Avenue CHELTENHAM	House	CT 5093/663	12399
19 Third Avenue CHELTENHAM	House	CT 5668/887	12400
21 Third Avenue CHELTENHAM	House	CT 5246/746	12402
22 Third Avenue CHELTENHAM	House	CT 5208/352	12403
23 Third Avenue CHELTENHAM	House	CT 5242/751	12404
24 Third Avenue CHELTENHAM	House	CT 5739/774	12405
25 Third Avenue CHELTENHAM	House	CT 5781/504	12406
26 Third Avenue CHELTENHAM	House	CT 1237/136	12407
27 Third Avenue CHELTENHAM	House	CT 5350/422	12408
28 Third Avenue CHELTENHAM	House	CT 5129/64	12409
29 Third Avenue CHELTENHAM	House	CT 5731/510	12410
31 Third Avenue CHELTENHAM	House	CT 5487/635 CT 5487/881	12411
33 Third Avenue CHELTENHAM	House	CT 5270/813 CT 5270/975	12412
37 Third Avenue CHELTENHAM	House	CT 5671/927	12413
667 Torrens Road CHELTENHAM	House	CT 5717/926	12702
669 Torrens Road CHELTENHAM	House	CT 1278/176	12703
671 Torrens Road CHELTENHAM	House	CT 5789/585	12704
673 Torrens Road CHELTENHAM	House	CT 5235/2	12705
675 Torrens Road CHELTENHAM	House	CT 5741/285	12706
677 Torrens Road CHELTENHAM	House	CT 5592/23	12707
685 Torrens Road CHELTENHAM	House	CT 5209/226	12709
687 Torrens Road CHELTENHAM	House	CT 5723/388	12710
689 Torrens Road CHELTENHAM	House	CT 5343/368	12711
691 Torrens Road CHELTENHAM	House	CT 5228/913	12712
693 Torrens Road CHELTENHAM	House	CT 5826/865	12713
695 Torrens Road CHELTENHAM	House	CT 5631/478	12714
697 Torrens Road CHELTENHAM	House	CT 5588/810	12715
699 Torrens Road CHELTENHAM	House	CT 5085/73	12716
701 Torrens Road CHELTENHAM	House	CT 5304/585	12717

Property Address	Description of Contributory item	Certificate of Title	Heritage NR
703 Torrens Road CHELTENHAM	House	CT 5807/620	12718
711 Torrens Road CHELTENHAM	House	CT 5112/338	12719
715 Torrens Road CHELTENHAM	House	CT 5310/150	12720
719-721 Torrens Road CHELTENHAM	House	CT 5574/933	12721
723 Torrens Road CHELTENHAM	House	CT 5835/186	12722
725 Torrens Road CHELTENHAM	House	CT 5357/748	12723
727 Torrens Road CHELTENHAM	House	CT 5215/679	12724
729 Torrens Road CHELTENHAM	House	CT 5831/195	12725
731 Torrens Road CHELTENHAM	House	CT 5367/183 CT 5367/184	12726
733 Torrens Road CHELTENHAM	House	CT 5347/932	12727
735-737 Torrens Road CHELTENHAM	House	CT 5520/669	12728
1 Whitney Street CHELTENHAM	House	CT 5292/621	12729
2 Whitney Street CHELTENHAM	House	CT 5585/281	12730
3 Whitney Street CHELTENHAM	House	CT 5613/814	12731
4 Whitney Street CHELTENHAM	House	CT 5819/31	12732
5 Whitney Street CHELTENHAM	House	CT 5761/653	12733
6 Whitney Street CHELTENHAM	House	CT 5816/708	12734
8 Whitney Street CHELTENHAM	House	CT 5161/763	12735
10 Whitney Street CHELTENHAM	House	CT 5717/266	12736
1 Woodstock Street CHELTENHAM	House	CT 5823/397	12414
3 Woodstock Street CHELTENHAM	House	CT 5105/834	12417
4 Woodstock Street CHELTENHAM	House	CT 5812/203	12418
1 Cedar Avenue CROYDON	House	CT 5715/368	9968
2 Cedar Avenue CROYDON	House	CT 5816/91	9969
3 Cedar Avenue CROYDON	House	CT 1154/144	9970
4 Cedar Avenue CROYDON	House	CT 5389/284	9971
5 Cedar Avenue CROYDON	House	CT 5807/44	9972
6 Cedar Avenue CROYDON	House	CT 5498/325	9973
7 Cedar Avenue CROYDON	House	CT 5485/691	9974
8 Cedar Avenue CROYDON	House	CT 5233/594	9975
10 Cedar Avenue CROYDON	House	CT 5486/913	9976
12 Cedar Avenue CROYDON	House	CT 5837/686	9977
13 Cedar Avenue CROYDON	House	CT 5807/674	9978
14 Cedar Avenue CROYDON	House	CT 5817/589	9979
15 Cedar Avenue CROYDON	House	CT 5421/196	9980
16 Cedar Avenue CROYDON	House	CT 5783/423	9981
17 Cedar Avenue CROYDON	House	CT 5202/525	9982
18 Cedar Avenue CROYDON	House	CT 5790/494	9983
19 Cedar Avenue CROYDON	House	CT 5574/860	9984
20 Cedar Avenue CROYDON	House	CT 5790/493	9985
21 Cedar Avenue CROYDON	House	CT 5346/664	9986
22 Cedar Avenue CROYDON	House	CT 5806/232	9987
7 Day Terrace CROYDON	House	CT 5708/152	9995
8 Day Terrace CROYDON	House	CT 5718/410	9996
9 Day Terrace CROYDON	House	CT 615/16	9997
10 Day Terrace CROYDON	House	CT 5641/462	9998
11 Day Terrace CROYDON	House	CT 5613/645	9999

Property Address	Description of Contributory item	Certificate of Title	Heritage NR
12 Day Terrace CROYDON	House	CT 5492/505	10000
13 Day Terrace CROYDON	House	CT 5729/500	10001
14 Day Terrace CROYDON	House	CT 5837/694	10002
15 Day Terrace CROYDON	House	CT 5321/967	10003
16 Day Terrace CROYDON	House	CT 4233/605	10004
20 Day Terrace CROYDON	Home Unit	CT 5001/699	10005
21 Day Terrace CROYDON	Home Unit	CT 5001/698	10006
22 Day Terrace CROYDON	House	CT 5742/291	10007
23 Day Terrace CROYDON	House	CT 5787/633	10008
24 Day Terrace CROYDON	House	CT 5390/114	10009
25 Day Terrace CROYDON	House	CT 5217/730	10010
26 Day Terrace CROYDON	House	CT 972/82	10011
1/ 27 Day Terrace CROYDON	Home Unit	CT 5037/324	10012
2/ 27 Day Terrace CROYDON	Home Unit	CT 5037/325	10013
29 Day Terrace CROYDON	Maisonette	CT 5465/869	10014
30 Day Terrace CROYDON	Maisonette	CT 5858/757	10015
31 Day Terrace CROYDON	House	CT 1214/94	10016
32 Day Terrace CROYDON	House	CT 5731/782	10017
33 Day Terrace CROYDON	House	CT 5698/872	10018
34 Day Terrace CROYDON	House	CT 5173/816	10019
35 Day Terrace CROYDON	House	CT 5266/981	10020
36 Day Terrace CROYDON	House	CT 5814/492	10021
37 Day Terrace CROYDON	House	CT 5837/699	10022
38 Day Terrace CROYDON	House	CT 5244/737	10023
39 Day Terrace CROYDON	House	CT 5507/886	10024
40 Day Terrace CROYDON	House	CT 5698/873	10025
41 Day Terrace CROYDON	House	CT 5718/25	10026
1-5 Elizabeth Street CROYDON	Shops & Dwelling	CT 5348/550	20784
2-10 Elizabeth Street CROYDON	Shops & Dwelling	CT 5212/424	20786
9 Elizabeth Street CROYDON	House	CT 5295/295	10108
11 Elizabeth Street CROYDON	House	CT 5813/517	10109
12-22 Elizabeth Street CROYDON	Shops	CT 5506/788	20787
13 Elizabeth Street CROYDON	House	CT 5302/767	10110
15 Elizabeth Street CROYDON	Shop & Dwelling	CT 5183/303	20785
17 Elizabeth Street CROYDON	House	CT 5501/73	10111
1/ 19 Elizabeth Street CROYDON	Single Storey Flats	CT 5178/962	10112
21 Elizabeth Street CROYDON	House	CT 5258/295	10113
23 Elizabeth Street CROYDON	House	CT 5814/932	10114
24 Elizabeth Street CROYDON	House	CT 5852/800	10115
25 Elizabeth Street CROYDON	House	CT 5279/558	10116
26 Elizabeth Street CROYDON	House	CT 5852/801	10117
27 Elizabeth Street CROYDON	House	CT 5797/844	10118
1/ 28 Elizabeth Street CROYDON	Single Storey Flats	CT 5448/279	10119
29 Elizabeth Street CROYDON	House	CT 1978/78	10120
30 Elizabeth Street CROYDON	House	CT 5233/683	10121
32-34 Elizabeth Street CROYDON	Shop	CT 5181/443	10122
33 Elizabeth Street CROYDON	House	CT 5715/899	10123
36 Elizabeth Street CROYDON	House	CT 5496/379	10124



Property Address	Description of Contributory item	Certificate of Title	Heritage NR
38 Elizabeth Street CROYDON	House	CT 5790/803	10126
40 Elizabeth Street CROYDON	House	CT 5641/232	10128
42 Elizabeth Street CROYDON	House	CT 5582/556	10130
44 Elizabeth Street CROYDON	House	CT 633/98	10131
46 Elizabeth Street CROYDON	House	CT 5796/55	10132
48 Elizabeth Street CROYDON	House	CT 5329/636	10134
50 Elizabeth Street CROYDON	House	CT 5800/554	10136
52 Elizabeth Street CROYDON	House	CT 5552/873	10137
56 Elizabeth Street CROYDON	House	CT 5811/377	10139
58 Elizabeth Street CROYDON	House	CT 5808/605	10140
2 Euston Terrace CROYDON	House	CT 5281/200	10152
3 Euston Terrace CROYDON	House	CT 5536/120	10153
4 Euston Terrace CROYDON	House	CT 5731/500	10154
5 Euston Terrace CROYDON	House	CT 5273/411	10155
6 Euston Terrace CROYDON	House	CT 5689/780	10156
8 Euston Terrace CROYDON	House	CT 5791/478	10157
9 Euston Terrace CROYDON	House	CT 5828/314	10158
10 Euston Terrace CROYDON	House	CT 5405/297	10159
11 Euston Terrace CROYDON	House	CT 5406/952	10160
12 Euston Terrace CROYDON	House	CT 1148/32	10161
13 Euston Terrace CROYDON	House	CT 5709/468	10162
14 Euston Terrace CROYDON	House	CT 5181/542	10163
15 Euston Terrace CROYDON	House	CT 5183/885	10164
16 Euston Terrace CROYDON	House	CT 5227/136	10165
1/ 17 Euston Terrace CROYDON	Ground Home Unit Only	CT 5268/442	10166
2/ 17 Euston Terrace CROYDON	Ground Home Unit Only	CT 5268/443	10167
18 Euston Terrace CROYDON	House	CT 4261/594	10168
21 Euston Terrace CROYDON	House	CT 5806/611	10169
23 Euston Terrace CROYDON	House	CT 5723/887	10170
24 Euston Terrace CROYDON	House	CT 5815/197 CT 5824/687	10171
25 Euston Terrace CROYDON	House	CT 5782/905	10172
26 Euston Terrace CROYDON	House	CT 5825/801	10173
34 Euston Terrace CROYDON	House	CT 5333/573	10174
1 Harriet Street CROYDON	House	CT 5194/790	10209
2 Harriet Street CROYDON	House	CT 5567/566	10210
3 Harriet Street CROYDON	House	CT 5188/984	10211
4 Harriet Street CROYDON	House	CT 5413/993	10212
5 Harriet Street CROYDON	House	CT 5793/861	10213
6 Harriet Street CROYDON	House	CT 5476/279	10214
7 Harriet Street CROYDON	House	CT 5785/528	10215
8 Harriet Street CROYDON	House	CT 5725/671	10216
9 Harriet Street CROYDON	House	CT 5347/779	10217
10 Harriet Street CROYDON	House	CT 5203/278	10218
11 Harriet Street CROYDON	House	CT 5533/505	10219
12 Harriet Street CROYDON	House	CT 5807/540	10220
13 Harriet Street CROYDON	House	CT 5361/936	10221
14 Harriet Street CROYDON	House	CT 5527/602	10222

Property Address	Description of Contributory item	Certificate of Title	Heritage NR
15 Harriet Street CROYDON	House	CT 5305/349	10223
16 Harriet Street CROYDON	House	CT 5796/738	10224
17 Harriet Street CROYDON	House	CT 5293/98	10225
19 Harriet Street CROYDON	House	CT 5782/784	10226
20 Harriet Street CROYDON	House	CT 5323/427	10227
21 Harriet Street CROYDON	House	CT 5616/906	10228
23 Harriet Street CROYDON	House	CT 938/171	10229
5 Henry Street CROYDON	House	CT 5714/418	10251
7 Henry Street CROYDON	House	CT 5246/613	10253
8 Henry Street CROYDON	House	CT 5477/663	10254
9 Henry Street CROYDON	House	CT 4302/923	10255
10 Henry Street CROYDON	House	CT 5502/826	10256
11 Henry Street CROYDON	House	CT 5164/424	10257
12 Henry Street CROYDON	House	CT 3301/198	10258
13 Henry Street CROYDON	House	CT 5536/393	10259
14 Henry Street CROYDON	House	CT 5328/17	10260
15 Henry Street CROYDON	House	CT 5551/34	10261
16 Henry Street CROYDON	House	CT 5502/533	10262
17 Henry Street CROYDON	House	CT 5821/714	10263
18 Henry Street CROYDON	House	CT 5347/839	10264
19 Henry Street CROYDON	House	CT 5795/875	10265
20 Henry Street CROYDON	House	CT 5730/869	10266
20a Henry Street CROYDON	House	CT 5506/813	10267
20b Henry Street CROYDON	House	CT 5388/339	10268
22 Henry Street CROYDON	House	CT 5682/90	10269
22a Henry Street CROYDON	House	CT 5675/755	10270
24 Henry Street CROYDON	House	CT 5699/909	10271
26 Henry Street CROYDON	House	CT 914/178	10272
28 Henry Street CROYDON	House	CT 5091/772	10273
30 Henry Street CROYDON	House	CT 5700/493	10274
32 Henry Street CROYDON	House	CT 5403/365	10275
2 Hurtle Street CROYDON	House	CT 5838/46	10353
4 Hurtle Street CROYDON	House	CT 5786/952	10354
6 Hurtle Street CROYDON	House	CT 5785/529	10355
8 Hurtle Street CROYDON	House	CT 5583/488	10356
9 Hurtle Street CROYDON	House	CT 5670/349	10357
10 Hurtle Street CROYDON	House	CT 5282/345	10358
11 Hurtle Street CROYDON	House	CT 5837/572	10359
12 Hurtle Street CROYDON	House	CT 5797/701	10360
13 Hurtle Street CROYDON	House	CT 5837/573	10361
14 Hurtle Street CROYDON	House	CT 5785/593	10362
15 Hurtle Street CROYDON	House	CT 1266/174	10363
16 Hurtle Street CROYDON	House	CT 5787/837	10364
17 Hurtle Street CROYDON	House	CT 5186/92	10365
18 Hurtle Street CROYDON	House	CT 5267/66	10366
19 Hurtle Street CROYDON	House	CT 5524/44	10367
20 Hurtle Street CROYDON	House	CT 5600/85	10368
21 Hurtle Street CROYDON	House	CT 5755/291	10369

Property Address	Description of Contributory item	Certificate of Title	Heritage NR
22 Hurtle Street CROYDON	House	CT 5789/433	10370
23 Hurtle Street CROYDON	House	CT 1321/182	10372
24 Hurtle Street CROYDON	House	CT 5648/171	10373
2 King Street CROYDON	House	CT 5168/536	10374
4 King Street CROYDON	House	CT 5727/404	10375
6 King Street CROYDON	Single Storey Flats	CT 5445/372	10376
417 Port Road CROYDON	House	CT 5832/179	10422
421 Port Road CROYDON	House	CT 5267/573	10423
429 Port Road CROYDON	House	CT 5539/643	10424
431 Port Road CROYDON	House	CT 5731/867	10425
433 Port Road CROYDON	House	CT 5718/71	10426
435b Port Road CROYDON	House	CT 5792/341	10427
437 Port Road CROYDON	House	CT 5667/94	10428
439 Port Road CROYDON	House	CT 5526/65	10429
441 Port Road CROYDON	House	CT 5708/898	10430
487 Port Road CROYDON	House	CT 5535/694	10431
493 Port Road CROYDON	House	CT 5291/964	10432
6 Princes Street CROYDON	House	CT 5236/427	10434
7 Princes Street CROYDON	House	CT 5393/705	10435
11 Princes Street CROYDON	House	CT 5300/251	10436
12 Princes Street CROYDON	House	CT 5819/56	10437
13 Princes Street CROYDON	House	CT 5332/98	10438
15 Princes Street CROYDON	House	CT 5681/971	10439
17 Princes Street CROYDON	House	CT 5591/980	10440
18 Princes Street CROYDON	House	CT 5410/175	10441
19 Princes Street CROYDON	House	CT 5586/276	10442
21 Princes Street CROYDON	House	CT 5331/919	10443
23 Princes Street CROYDON	House	CT 5442/107	10444
27 Princes Street CROYDON	House	CT 5175/580	10446
28 Princes Street CROYDON	House	CT 5433/638	10447
29 Princes Street CROYDON	House	CT 5242/866	10448
35 Princes Street CROYDON	House	CT 5314/86	10450
4/ 45 Princes Street CROYDON	Home Unit	CT 5036/68	10451
47 Princes Street CROYDON	House	CT 5222/113	10452
49 Princes Street CROYDON	House	CT 5501/900	10453
51 Princes Street CROYDON	House	CT 5820/164	10454
53 Princes Street CROYDON	House	CT 5884/850	10455
55 Princes Street CROYDON	House	CT 5727/104	10456
56 Princes Street CROYDON	House	CT 5297/93	10457
57 Princes Street CROYDON	House	CT 5805/414	10458
58 Princes Street CROYDON	House	CT 5708/402	10459
59 Princes Street CROYDON	House	CT 5695/164	10460
60 Princes Street CROYDON	House	CT 5824/34	10461
61 Princes Street CROYDON	House	CT 5722/849	10462
62 Princes Street CROYDON	House	CT 5325/342	10463
63 Princes Street CROYDON	House	CT 5337/701	10464
64 Princes Street CROYDON	House	CT 5804/369	10465
66 Princes Street CROYDON	Single Storey Flats	CT 5598/857	10466

Property Address	Description of Contributory item	Certificate of Title	Heritage NR
67 Princes Street CROYDON	House	CT 5514/751	10467
68 Princes Street CROYDON	Single Storey Flats	CT 5671/435	10468
70 Princes Street CROYDON	House	CT 5238/28	10469
72 Princes Street CROYDON	House	CT 5354/53	10470
74 Princes Street CROYDON	House	CT 5786/677	10471
76 Princes Street CROYDON	House	CT 5782/855	10472
1/ 2 Queen Street CROYDON	Single Storey Flats	CT 5512/380	10473
03 Queen Street CROYDON	House	CT 5263/773	10474
04 Queen Street CROYDON	House	CT 5656/436	10475
05 Queen Street CROYDON	House	CT 5632/874	10476
13 Queen Street CROYDON	House	CT 5748/393	10477
6 Robert Street CROYDON	House	CT 5533/406	10483
8 Robert Street CROYDON	House	CT 5151/189	10485
9 Robert Street CROYDON	House	CT 5522/770	10486
10 Robert Street CROYDON	House	CT 5837/773	10487
11 Robert Street CROYDON	House	CT 5364/131	10488
12 Robert Street CROYDON	House	CT 5305/710	10489
14 Robert Street CROYDON	House	CT 5837/753	10490
14a Robert Street CROYDON	House	CT 5781/163	10491
15 Robert Street CROYDON	House	CT 5514/281	10492
16 Robert Street CROYDON	House	CT 5189/809	10493
17 Robert Street CROYDON	House	CT 5809/740	10494
20 Robert Street CROYDON	House	CT 5794/803	10495
21 Robert Street CROYDON	House	CT 5813/836	10496
22 Robert Street CROYDON	House	CT 5794/804	10497
23 Robert Street CROYDON	House	CT 5668/174	10498
24 Robert Street CROYDON	House	CT 5682/852	10499
25 Robert Street CROYDON	House	CT 5234/256	10500
26 Robert Street CROYDON	House	CT 5478/985	10501
27 Robert Street CROYDON	House	CT 5698/869	10502
28 Robert Street CROYDON	House	CT 5200/685	10503
29 Robert Street CROYDON	House	CT 5672/510	10504
30 Robert Street CROYDON	House	CT 1218/56	10505
31 Robert Street CROYDON	House	CT 5197/595	10506
31a Robert Street CROYDON	House	CT 1316/173	10507
32 Robert Street CROYDON	House	CT 5687/115	10508
33 Robert Street CROYDON	House	CT 5698/870	10509
34 Robert Street CROYDON	House	CT 5714/582	10510
35 Robert Street CROYDON	House	CT 5699/312	10511
36 Robert Street CROYDON	House	CT 5837/695	10512
37 Robert Street CROYDON	House	CT 5622/955	10513
37a Robert Street CROYDON	House	CT 5819/340	10514
38 Robert Street CROYDON	House	CT 5354/453	10515
39 Robert Street CROYDON	House	CT 5807/632	10516
44 Robert Street CROYDON	House	CT 5654/989	10517
46 Robert Street CROYDON	House	CT 5367/962	10518
48 Robert Street CROYDON	House	CT 5359/301	10519
50 Robert Street CROYDON	House	CT 5558/458	10520

Property Address	Description of Contributory item	Certificate of Title	Heritage NR
1 St Lawrence Avenue CROYDON	House	CT 5442/115	10618
2 St Lawrence Avenue CROYDON	House	CT 5807/191	10619
3 St Lawrence Avenue CROYDON	House	CT 4069/242	10620
5 St Lawrence Avenue CROYDON	House	CT 1260/22	10621
6 St Lawrence Avenue CROYDON	House	CT 5230/716	10622
1 Thomas Street CROYDON	House	CT 5197/596	10623
2 Thomas Street CROYDON	House	CT 5575/326	10624
3 Thomas Street CROYDON	House	CT 5349/268	10625
4 Thomas Street CROYDON	House	CT 5814/925	10626
5 Thomas Street CROYDON	House	CT 2630/140	10627
6 Thomas Street CROYDON	House	CT 5195/204	10628
7 Thomas Street CROYDON	House	CT 5724/129	10629
7a Thomas Street CROYDON	House	CT 5647/804	10630
8 Thomas Street CROYDON	House	CT 5160/737	10631
9-11 Thomas Street CROYDON	Maisonettes	CT 5821/211	10632
10 Thomas Street CROYDON	House	CT 5516/930	10633
12 Thomas Street CROYDON	House	CT 5160/407	10634
13 Thomas Street CROYDON	House	CT 5837/933	10635
14 Thomas Street CROYDON	House	CT 5725/705	10636
15 Thomas Street CROYDON	House	CT 5257/307	10637
16 Thomas Street CROYDON	House	CT 5569/266	10638
17 Thomas Street CROYDON	House	CT 5780/480	10639
18 Thomas Street CROYDON	House	CT 5393/513	10640
19 Thomas Street CROYDON	House	CT 5789/603	10641
20 Thomas Street CROYDON	House	CT 5547/157	10642
21 Thomas Street CROYDON	House	CT 5789/604	10643
22 Thomas Street CROYDON	House	CT 5478/539	10644
23 Thomas Street CROYDON	House	CT 5632/415	10645
24 Thomas Street CROYDON	House	CT 5076/877	10646
25 Thomas Street CROYDON	House	CT 5389/828	10647
26 Thomas Street CROYDON	House	CT 5725/285	10648
27 Thomas Street CROYDON	House	CT 5124/539	10649
28 Thomas Street CROYDON	House	CT 5807/48	10650
29 Thomas Street CROYDON	House	CT 5666/8	10651
30 Thomas Street CROYDON	House	CT 5305/951	10652
31 Thomas Street CROYDON	House	CT 5625/43	10653
32 Thomas Street CROYDON	House	CT 5797/952	10654
33-35 Thomas Street CROYDON	Maisonettes	CT 5631/480	10655
34 Thomas Street CROYDON	House	CT 5583/738	10656
36 Thomas Street CROYDON	House	CT 694/170	10657
37 Thomas Street CROYDON	House	CT 5568/601	10658
38 Thomas Street CROYDON	House	CT 5816/52	10659
39 Thomas Street CROYDON	House	CT 5806/447	10660
40 Thomas Street CROYDON	House	CT 5632/368	10661
41 Thomas Street CROYDON	House	CT 5834/376	10662
41a Thomas Street CROYDON	House	CT 5614/281	10663
42 Thomas Street CROYDON	House	CT 5806/449	10664
43 Thomas Street CROYDON	House	CT 5148/876	10665

Property Address	Description of Contributory item	Certificate of Title	Heritage NR
44 Thomas Street CROYDON	House	CT 5175/818	10666
45 Thomas Street CROYDON	House	CT 5303/72	10667
46 Thomas Street CROYDON	House	CT 5537/600	10668
46a Thomas Street CROYDON	House	CT 5127/754	10669
46b Thomas Street CROYDON	House	CT 5781/503	10670
47 Thomas Street CROYDON	House	CT 5532/599	10671
48 Thomas Street CROYDON	House	CT 5195/347	10672
49 Thomas Street CROYDON	House	CT 5538/388	10673
51 Thomas Street CROYDON	House	CT 5644/401	10674
52 Thomas Street CROYDON	House	CT 5807/664	10675
1 William Street CROYDON	House	CT 5339/571	10688
3 William Street CROYDON	House	CT 5471/119	10690
5 William Street CROYDON	House	CT 5789/180	10693
6 William Street CROYDON	House	CT 5526/108	10694
7 William Street CROYDON	House	CT 5351/982	10695
8 William Street CROYDON	House	CT 5551/243	10696
9 William Street CROYDON	House	CT 5792/739	10697
10 William Street CROYDON	House	CT 5670/943	10698
11 William Street CROYDON	House	CT 1214/144	10699
12 William Street CROYDON	House	CT 5814/507	10700
13 William Street CROYDON	House	CT 5794/656	10701
14 William Street CROYDON	House	CT 5450/382	10702
15 William Street CROYDON	House	CT 1214/142	10703
16 William Street CROYDON	House	CT 5442/304	10704
17 William Street CROYDON	House	CT 4267/176	10705
18 William Street CROYDON	House	CT 5795/278	10706
19 William Street CROYDON	House	CT 5796/256	10707
20 William Street CROYDON	House	CT 5173/288	10708
21 William Street CROYDON	House	CT 5559/787	10709
22 William Street CROYDON	House	CT 5314/364	10710
23 William Street CROYDON	House	CT 5553/325	10711
24 William Street CROYDON	House	CT 5783/651	10712
26 William Street CROYDON	House	CT 5417/337	10713
28 William Street CROYDON	House	CT 5822/167	10714
2 Beach Street GRANGE	House	CT 5224/865	13017
1/ 3 Beach Street GRANGE	Single Storey Flats	CT 5455/744	13018
3/ 3 Beach Street GRANGE	Single Storey Flats	CT 5466/744	13019
12 Beach Street GRANGE	House	CT 4374/700	13020
14 Beach Street GRANGE	House	CT 5526/391	13021
16 Beach Street GRANGE	House	CT 5321/212	13022
19 Charles Sturt Avenue GRANGE	House	CT 5725/52	13023
21 Charles Sturt Avenue GRANGE	House	CT 5726/607	13024
23 Charles Sturt Avenue GRANGE	House	CT 5481/935	13025
25 Charles Sturt Avenue GRANGE	House	CT 5276/297	13026
27 Charles Sturt Avenue GRANGE	House	CT 5519/237	13027
33-35 Charles Sturt Avenue GRANGE	Maisonettes	CT 5609/557	13030
37 Charles Sturt Avenue GRANGE	House	CT 5367/617	13031
39 Charles Sturt Avenue GRANGE	House	CT 5491/762	13032

Property Address	Description of Contributory item	Certificate of Title	Heritage NR
41 Charles Sturt Avenue GRANGE	House	CT 5380/611	13033
46 Charles Sturt Avenue GRANGE	House	CT 5150/504	13034
48 Charles Sturt Avenue GRANGE	House	CT 5272/723	13035
49 Charles Sturt Avenue GRANGE	House	CT 5509/705	13036
50 Charles Sturt Avenue GRANGE	House	CT 5617/941	13037
53 Charles Sturt Avenue GRANGE	House	CT 5218/521	13038
455 Esplanade GRANGE	House	CT 5337/613	13039
623 Grange Road GRANGE	House	CT 5489/775	13040
625 Grange Road GRANGE	Veterinary Surgeons	CT 5333/349	13041
627 Grange Road GRANGE	House	CT 5506/733	13042
629 Grange Road GRANGE	House	CT 5386/343	13043
631 Grange Road GRANGE	House	CT 5137/531	13044
633 Grange Road GRANGE	House	CT 5523/128	13046
637 Grange Road GRANGE	House	CT 5493/449	13047
639 Grange Road GRANGE	House	CT 5083/609	13048
641 Grange Road GRANGE	House	CT 5128/783	13049
645 Grange Road GRANGE	House	CT 5522/960	13050
655 Grange Road GRANGE	House	CT 5249/499	13052
657 Grange Road GRANGE	House	CT 5520/520	13053
659 Grange Road GRANGE	House	CT 5248/96	13054
28 High Street GRANGE	House	CT 5682/116	13065
29 High Street GRANGE	House	CT 5496/461	13066
30 High Street GRANGE	House	CT 5154/771	13067
31 High Street GRANGE	House	CT 5133/63	13068
32 High Street GRANGE	House	CT 5399/124	13069
33 High Street GRANGE	House	CT 5400/317	13070
34 High Street GRANGE	House	CT 5150/66	13071
35 High Street GRANGE	House	CT 5524/978	13072
36 High Street GRANGE	House	CT 5206/631	13073
37 High Street GRANGE	House	CT 5493/821	13074
38 High Street GRANGE	House	CT 5522/247	13075
39 High Street GRANGE	House	CT 5424/574	13076
40 High Street GRANGE	House	CT 5448/580	13077
41 High Street GRANGE	House	CT 5502/736	13078
43 High Street GRANGE	House	CT 5086/477	13079
45 High Street GRANGE	House	CT 5283/555	13080
47 High Street GRANGE	House	CT 5417/139	13081
49 High Street GRANGE	House	CT 5510/937	13082
52 High Street GRANGE	House	CT 858/14	13083
53 High Street GRANGE	House	CT 4075/796	13084
54 High Street GRANGE	House	CT 5826/778	13085
11 Jetty Street GRANGE	Maisonette	CT 5390/693	13086
13 Jetty Street GRANGE	Maisonette	CT 5464/891	13087
15 Jetty Street GRANGE	House	CT 5103/602	13088
18 Jetty Street GRANGE	House	CT 5090/181	13090
19 Jetty Street GRANGE	House	CT 5525/736	13091
20 Jetty Street GRANGE	House	CT 5136/238	13092
23 Jetty Street GRANGE	House	CT 5500/40	13093

Property Address	Description of Contributory item	Certificate of Title	Heritage NR
26 Jetty Street GRANGE	House	CT 5069/634	13096
27 Jetty Street GRANGE	House	CT 5158/85	13097
28 Jetty Street GRANGE	House & Flat	CT 5501/249 CT 5501/250	13098
29 Jetty Street GRANGE	House	CT 5702/89	13099
31 Jetty Street GRANGE	House	CT 5431/453	13100
32 Jetty Street GRANGE	House	CT 5124/708	13101
33 Jetty Street GRANGE	House	CT 5128/207	13102
38 Jetty Street GRANGE	House	CT 5371/891	13104
42 Jetty Street GRANGE	House	CT 5086/449	13105
44 Jetty Street GRANGE	House	CT 5515/841	13106
46 Jetty Street GRANGE	House	CT 5839/914	13107
48 Jetty Street GRANGE	House	CT 5831/606	13108
50 Jetty Street GRANGE	House	CT 5076/146	13109
52 Jetty Street GRANGE	House	CT 5495/403	13110
542 Seaview Road GRANGE	House	CT 5148/419	13113
1/ 544 Seaview Road GRANGE	Maisonette	CT 5358/776	13111
546 Seaview Road GRANGE	House	CT 5634/320	13114
548 Seaview Road GRANGE	House	CT 5515/526	13115
596 Seaview Road GRANGE	Maisonette	CT 5512/404	13116
598 Seaview Road GRANGE	Maisonette	CT 5363/794	13117
1/ 604 Seaview Road GRANGE	Single Storey Flats	CT 5825/228	13112
606 Seaview Road GRANGE	House	CT 5609/245	13119
608 Seaview Road GRANGE	House	CT 5136/250	13120
610 Seaview Road GRANGE	House	CT 5209/718	13121
1 Surrey Street GRANGE	House	CT 5515/834	13122
2 Surrey Street GRANGE	House & Granny Flat	CT 5062/626	13123
3 Surrey Street GRANGE	House	CT 5832/745	13124
4 Surrey Street GRANGE	House	CT 5784/974	13125
5 Surrey Street GRANGE	House	CT 5159/803	13126
6 Surrey Street GRANGE	House	CT 5499/578	13127
7 Surrey Street GRANGE	House	CT 5488/295	13128
8 Surrey Street GRANGE	House	CT 5075/251	13129
9 Surrey Street GRANGE	House	CT 5120/464	13130
10 Surrey Street GRANGE	House	CT 5264/972	13131
11 Surrey Street GRANGE	House	CT 5508/859	13132
12 Surrey Street GRANGE	House	CT 5393/892	13133
13 Surrey Street GRANGE	House	CT 5173/742	13134
14 Surrey Street GRANGE	House	CT 5649/289	13135
15 Surrey Street GRANGE	House	CT 5434/981	13136
16 Surrey Street GRANGE	House	CT 5517/96	13137
17 Surrey Street GRANGE	House	CT 5468/473	13138
18 Surrey Street GRANGE	House	CT 5163/323	13139
19 Surrey Street GRANGE	House	CT 5086/923	13140
20 Surrey Street GRANGE	House	CT 5153/871	13141
2 Wilson Court GRANGE	House	CT 5086/392	13142
4 Wilson Court GRANGE	House	CT 5576/731	13143
6 Wilson Court GRANGE	Home Unit	CT 5146/954	13144



Property Address	Description of Contributory item	Certificate of Title	Heritage NR
8 Wilson Court GRANGE	Home Unit	CT 5146/955	13145
10 Wilson Court GRANGE	House	CT 5189/354	13146
12 Wilson Court GRANGE	Maisonette	CT 5133/762	13147
14 Wilson Court GRANGE	Maisonette	CT 5133/762	13148
16 Wilson Court GRANGE	House	CT 5140/52	13149
21 Anthony Street HENLEY BEACH	House	CT 5523/353	13007
22 Anthony Street HENLEY BEACH	House	CT 5271/907	13008
23 Anthony Street HENLEY BEACH	House	CT 5156/350	13009
24 Anthony Street HENLEY BEACH	House	CT 5525/834	13010
25 Anthony Street HENLEY BEACH	House	CT 5128/855	13011
26 Anthony Street HENLEY BEACH	House	CT 5097/818	13012
28 Anthony Street HENLEY BEACH	House	CT 5283/163	13013
29 Anthony Street HENLEY BEACH	House	CT 5188/568	13014
31 Anthony Street HENLEY BEACH	House	CT 5057/102	13015
34 Anthony Street HENLEY BEACH	House	CT 5236/791	13016
1 Crewe Street HENLEY BEACH	House	CT 5150/367	12737
3 Crewe Street HENLEY BEACH	House	CT 5487/501	12738
5 Crewe Street HENLEY BEACH	House	CT 5080/124	12739
7 Crewe Street HENLEY BEACH	House	CT 5504/351	12740
9 Crewe Street HENLEY BEACH	House	CT 5284/842	12741
10 Crewe Street HENLEY BEACH	House	CT 5838/118	12742
12 Crewe Street HENLEY BEACH	House	CT 5731/481	12743
13-15 Crewe Street HENLEY BEACH	Maisonettes	CT 5208/264	12744
14 Crewe Street HENLEY BEACH	House	CT 5641/636	12745
17 Crewe Street HENLEY BEACH	House	CT 5128/55	12746
18 Crewe Street HENLEY BEACH	House	CT 1121/57	12747
19 Crewe Street HENLEY BEACH	House	CT 5751/116	12748
20 Crewe Street HENLEY BEACH	House	CT 5459/560	12749
21 Crewe Street HENLEY BEACH	House	CT 979/59	12750
23 Crewe Street HENLEY BEACH	House	CT 5749/354	12752
24 Crewe Street HENLEY BEACH	House	CT 5240/17	12753
3 Durham Street HENLEY BEACH	House	CT 5448/757	12754
5 Durham Street HENLEY BEACH	House	CT 5520/636	12755
10 Durham Street HENLEY BEACH	House	CT 5074/805	12756
12 Durham Street HENLEY BEACH	House	CT 5090/745	12757
16 Durham Street HENLEY BEACH	House	CT 5727/662	12758
18 Durham Street HENLEY BEACH	House	CT 5511/931	12759
20 Durham Street HENLEY BEACH	House	CT 5669/330	12760
5 East Terrace HENLEY BEACH	House	CT 5310/490	12761
9 East Terrace HENLEY BEACH	House	CT 5309/947	12762
12 East Terrace HENLEY BEACH	House	CT 2347/193	12763
13 East Terrace HENLEY BEACH	House	CT 5644/890	12764
14 East Terrace HENLEY BEACH	House	CT 5702/33	12765
15 East Terrace HENLEY BEACH	House	CT 5074/152	12766
21 East Terrace HENLEY BEACH	House	CT 5679/303	12767
22 East Terrace HENLEY BEACH	House	CT 5816/694	12768
23 East Terrace HENLEY BEACH	Home Unit	CT 5008/207	12769
24 East Terrace HENLEY BEACH	House	CT 5839/824	12770

Property Address	Description of Contributory item	Certificate of Title	Heritage NR
25 East Terrace HENLEY BEACH	Home Unit	CT 5008/208	12771
26 East Terrace HENLEY BEACH	House	CT 5494/299	12772
27 East Terrace HENLEY BEACH	House	CT 5516/473	12773
28 East Terrace HENLEY BEACH	House	CT 5223/115	12774
30 East Terrace HENLEY BEACH	House	CT 5617/598	12775
32 East Terrace HENLEY BEACH	House	CT 5471/865	12776
34 East Terrace HENLEY BEACH	House	CT 5202/461	12777
38 East Terrace HENLEY BEACH	House	CT 5285/405	12778
39 East Terrace HENLEY BEACH	House	CT 5657/954	12779
40 East Terrace HENLEY BEACH	House	CT 1256/101	12780
42 East Terrace HENLEY BEACH	House	CT 5786/530	12781
43 East Terrace HENLEY BEACH	House	CT 5499/170	12782
44 East Terrace HENLEY BEACH	House	CT 5122/648	12783
46 East Terrace HENLEY BEACH	House	CT 5228/642	12785
47 East Terrace HENLEY BEACH	House	CT 1237/87	12786
48 East Terrace HENLEY BEACH	House	CT 5094/686	12787
49 East Terrace HENLEY BEACH	House	CT 5790/489	12788
50 East Terrace HENLEY BEACH	House	CT 5157/519	12789
51 East Terrace HENLEY BEACH	House	CT 5790/485	12790
52 East Terrace HENLEY BEACH	House	CT 5131/266	12791
53 East Terrace HENLEY BEACH	House	CT 5525/892	12792
55 East Terrace HENLEY BEACH	House	CT 5186/724	12793
56 East Terrace HENLEY BEACH	House	CT 5200/328	12794
57 East Terrace HENLEY BEACH	House	CT 5087/691	12795
59 East Terrace HENLEY BEACH	House	CT 5495/431	12796
61 East Terrace HENLEY BEACH	House	CT 5502/760	12797
63 East Terrace HENLEY BEACH	House	CT 5163/347	12798
64 East Terrace HENLEY BEACH	House	CT 5727/371	12799
65 East Terrace HENLEY BEACH	Home Unit	CT 5027/934	12800
66 East Terrace HENLEY BEACH	House	CT 5282/328	12801
67 East Terrace HENLEY BEACH	Home Unit	CT 5027/935	12802
68 East Terrace HENLEY BEACH	House	CT 5671/900	12803
71 East Terrace HENLEY BEACH	House	CT 5604/139	12804
72 East Terrace HENLEY BEACH	House	CT 5065/355	12805
73 East Terrace HENLEY BEACH	Telephone Exchange Operation	CT 5547/3132	12806
75 East Terrace HENLEY BEACH	House	CT 5425/869	12807
76 East Terrace HENLEY BEACH	House	CT 5497/988	12808
77 East Terrace HENLEY BEACH	House	CT 5358/608	12809
78 East Terrace HENLEY BEACH	House	CT 5333/769	12810
79 East Terrace HENLEY BEACH	House	CT 4389/976	12811
80 East Terrace HENLEY BEACH	House	CT 5591/925	12812
82 East Terrace HENLEY BEACH	House	CT 5831/14	12813
83 East Terrace HENLEY BEACH	House	CT 5335/562	12814
84 East Terrace HENLEY BEACH	House	CT 5507/323	12815
85 East Terrace HENLEY BEACH	House	CT 5743/335	12816
86 East Terrace HENLEY BEACH	House	CT 5145/65	12817
87 East Terrace HENLEY BEACH	House	CT 5159/320	12818

Property Address	Description of Contributory item	Certificate of Title	Heritage NR
88 East Terrace HENLEY BEACH	Maisonette	CT 5118/622	12819
89 East Terrace HENLEY BEACH	House	CT 5589/742	12820
90 East Terrace HENLEY BEACH	Maisonette	CT 5124/935	12821
92 East Terrace HENLEY BEACH	House	CT 5431/601	12822
94 East Terrace HENLEY BEACH	House	CT 5606/549	12823
97 East Terrace HENLEY BEACH	House	CT 5220/154	12824
100 East Terrace HENLEY BEACH	House	CT 5260/697	12826
102 East Terrace HENLEY BEACH	House	CT 1080/27	12827
106 East Terrace HENLEY BEACH	House	CT 5520/395	12828
108 East Terrace HENLEY BEACH	House	CT 5274/358	12829
110 East Terrace HENLEY BEACH	House	CT 5816/776	12830
112 East Terrace HENLEY BEACH	House	CT 5804/874	12831
114 East Terrace HENLEY BEACH	House	CT 1270/142	12832
116 East Terrace HENLEY BEACH	House	CT 5336/886	12833
118 East Terrace HENLEY BEACH	House	CT 5293/106	12834
120 East Terrace HENLEY BEACH	House	CT 5769/305	12835
122 East Terrace HENLEY BEACH	House	CT 5721/282	12836
128 East Terrace HENLEY BEACH	House	CT 5352/770	12837
130 East Terrace HENLEY BEACH	House	CT 5269/72	12838
132 East Terrace HENLEY BEACH	House	CT 5961/892	12839
138 East Terrace HENLEY BEACH	House	CT 5255/752	12840
142 East Terrace HENLEY BEACH	House	CT 5151/310	12841
144 East Terrace HENLEY BEACH	House	CT 5082/280	12842
146 East Terrace HENLEY BEACH	House	CT 5463/966	12843
148 East Terrace HENLEY BEACH	House	CT 5785/661	12844
150 East Terrace HENLEY BEACH	House	CT 5397/949	12845
152 East Terrace HENLEY BEACH	House	CT 5129/898	12846
154 East Terrace HENLEY BEACH	House	CT 5561/329	12847
608 Grange Road HENLEY BEACH	House	CT 5502/876	13056
610 Grange Road HENLEY BEACH	House	CT 5132/722	13057
612 Grange Road HENLEY BEACH	House	CT 5525/682	13058
614 Grange Road HENLEY BEACH	House	CT 5782/885	13059
616 Grange Road HENLEY BEACH	House	CT 5527/990	13060
618 Grange Road HENLEY BEACH	House	CT 5431/499	13061
620 Grange Road HENLEY BEACH	House	CT 5071/466	13062
622 Grange Road HENLEY BEACH	House	CT 3095/38	13063
628 Grange Road HENLEY BEACH	House	CT 5267/816	13064
632 Grange Road HENLEY BEACH	House	CT 5464/870	13045
20 Henley Beach Road HENLEY BEACH	House	CT 5837/391	12848
22 Henley Beach Road HENLEY BEACH	House	CT 5464/313	12849
24 Henley Beach Road HENLEY BEACH	House	CT 5332/933	12850
28 Henley Beach Road HENLEY BEACH	House	CT 5178/760	12851
1 Main Street HENLEY BEACH	Home Unit	CT 5431/830	12857
3 Main Street HENLEY BEACH	Home Unit	CT 5431/831	12858
9 Main Street HENLEY BEACH	House	CT 5119/208	12859
11 Main Street HENLEY BEACH	House	CT 5790/486	12860
13 Main Street HENLEY BEACH	House	CT 5138/773	12861
15 Main Street HENLEY BEACH	House	CT 1267/120	12862

Property Address	Description of Contributory item	Certificate of Title	Heritage NR
17 Main Street HENLEY BEACH	House	CT 5251/451	12863
34 Main Street HENLEY BEACH	House	CT 5504/85	12864
36-38 Main Street HENLEY BEACH	Maisonettes	CT 5710/910	12865
40-42 Main Street HENLEY BEACH	House	CT 5513/240	12866
44 Main Street HENLEY BEACH	Maisonette	CT 5868/676	12867
46 Main Street HENLEY BEACH	Maisonette	CT 5868/677	20878
48 Main Street HENLEY BEACH	Maisonette	CT 5868/678	12868
50 Main Street HENLEY BEACH	Maisonette	CT 5868/679	20879
52 Main Street HENLEY BEACH	House	CT 5524/627	12869
54 Main Street HENLEY BEACH	House	CT 5839/924	12870
56 Main Street HENLEY BEACH	House	CT 5885/237	12871
58 Main Street HENLEY BEACH	House	CT 5382/190	12872
114 Marlborough Street HENLEY BEACH	House	CT 5154/594	12873
116 Marlborough Street HENLEY BEACH	House	CT 5702/31	12874
118 Marlborough Street HENLEY BEACH	House & Granny Flat	CT 5216/335	12875
120 Marlborough Street HENLEY BEACH	House	CT 5491/866	12876
121 Marlborough Street HENLEY BEACH	House	CT 5599/117	12877
122 Marlborough Street HENLEY BEACH	House	CT 5330/567	12878
123 Marlborough Street HENLEY BEACH	House	CT 5255/898	12879
124 Marlborough Street HENLEY BEACH	House	CT 5842/528	12880
125 Marlborough Street HENLEY BEACH	House	CT 4187/430	12881
127 Marlborough Street HENLEY BEACH	House	CT 5119/599	12882
128 Marlborough Street HENLEY BEACH	House	CT 5783/492	12883
130 Marlborough Street HENLEY BEACH	House	CT 5095/266	12884
131 Marlborough Street HENLEY BEACH	House	CT 5230/614	12885
132 Marlborough Street HENLEY BEACH	House	CT 5530/701	12886
134 Marlborough Street HENLEY BEACH	House	CT 4126/546	12887
135 Marlborough Street HENLEY BEACH	House	CT 1027/95	12888
136 Marlborough Street HENLEY BEACH	House	CT 5506/486	12889
137 Marlborough Street HENLEY BEACH	House	CT 5184/828	12890
138 Marlborough Street HENLEY BEACH	House	CT 5170/58	12891
139 Marlborough Street HENLEY BEACH	House	CT 5516/941	12892
140 Marlborough Street HENLEY BEACH	House	CT 5296/362	12893
141 Marlborough Street HENLEY BEACH	House	CT 5848/450	12894
142 Marlborough Street HENLEY BEACH	House	CT 5268/153	12895
143 Marlborough Street HENLEY BEACH	House	CT 5497/99	12896
145 Marlborough Street HENLEY BEACH	House	CT 5367/60	12897
146 Marlborough Street HENLEY BEACH	House	CT 5140/413	12898
147 Marlborough Street HENLEY BEACH	Maisonette	CT 5285/330	12899
148 Marlborough Street HENLEY BEACH	House	CT 5154/224	12900
149 Marlborough Street HENLEY BEACH	Maisonette	CT 5072/903	12901
150 Marlborough Street HENLEY BEACH	House	CT 5627/24	12902
151 Marlborough Street HENLEY BEACH	House	CT 5551/244	12903
152 Marlborough Street HENLEY BEACH	House	CT 5474/485	12904
156 Military Road HENLEY BEACH	House	CT 5094/972	12906
160 Military Road HENLEY BEACH	House	CT 5211/570	12907
162 Military Road HENLEY BEACH	House	CT 5177/510	12909
164 Military Road HENLEY BEACH	House	CT 5511/502	12910

Property Address	Description of Contributory item	Certificate of Title	Heritage NR
168 Military Road HENLEY BEACH	House	CT 5826/357	12911
170 Military Road HENLEY BEACH	House	CT 5522/890	12912
184 Military Road HENLEY BEACH	House	CT 5315/13	12913
188 Military Road HENLEY BEACH	House	CT 5790/490	12914
212 Military Road HENLEY BEACH	House	CT 5635/252	12915
220 Military Road HENLEY BEACH	House	CT 5157/914	12916
235 Military Road HENLEY BEACH	House	CT 5482/844	12917
237 Military Road HENLEY BEACH	House	CT 5158/437	12918
239 Military Road HENLEY BEACH	House	CT 5352/594	12919
241 Military Road HENLEY BEACH	House	CT 5141/270	12920
243 Military Road HENLEY BEACH	House	CT 5392/359	12921
245 Military Road HENLEY BEACH	House	CT 5713/76	12922
247 Military Road HENLEY BEACH	House	CT 5234/855	12923
249 Military Road HENLEY BEACH	House	CT 5128/885	12924
257 Military Road HENLEY BEACH	Maisonette	CT 3649/198	12927
257a Military Road HENLEY BEACH	Maisonette	CT 3649/198	12928
259 Military Road HENLEY BEACH	House	CT 5681/741	12929
263 Military Road HENLEY BEACH	House	CT 5197/103	12930
265 Military Road HENLEY BEACH	House	CT 5499/35	12931
267 Military Road HENLEY BEACH	House	CT 5372/467	12932
269 Military Road HENLEY BEACH	House	CT 5485/799	12933
65 North Street HENLEY BEACH	House	CT 5599/980	12934
67 North Street HENLEY BEACH	House	CT 5599/677	12935
69 North Street HENLEY BEACH	House	CT 5261/110	12936
71 North Street HENLEY BEACH	House	CT 5090/188	12937
73 North Street HENLEY BEACH	House	CT 5468/754	12938
75 North Street HENLEY BEACH	House	CT 5819/90	12939
77 North Street HENLEY BEACH	House	CT 5172/670	12940
81 North Street HENLEY BEACH	House	CT 861/191	12941
83 North Street HENLEY BEACH	House	CT 5149/878	12942
85 North Street HENLEY BEACH	House	CT 5820/81	12943
87 North Street HENLEY BEACH	House	CT 5350/522	12944
95 North Street HENLEY BEACH	Home Unit	CT 5009/148	12945
97 North Street HENLEY BEACH	House	CT 5095/879	12946
99 North Street HENLEY BEACH	Maisonette	CT 5181/267	12947
101 North Street HENLEY BEACH	Maisonette	CT 5151/432	12948
102 North Street HENLEY BEACH	House	CT 5321/717	12949
103 North Street HENLEY BEACH	Maisonette	CT 5117/705	12950
104 North Street HENLEY BEACH	House	CT 5502/927	12951
105 North Street HENLEY BEACH	Maisonette	CT 5326/879	12952
106 North Street HENLEY BEACH	House	CT 5791/946	12953
108 North Street HENLEY BEACH	House	CT 5210/118	12954
110 North Street HENLEY BEACH	House	CT 5168/72	12955
114 North Street HENLEY BEACH	House	CT 5461/915	12956
116 North Street HENLEY BEACH	House	CT 5126/115	12957
118 North Street HENLEY BEACH	House	CT 5180/711	12958
120 North Street HENLEY BEACH	House	CT 5523/937	12959
1/ 124-126 North Street HENLEY BEACH	Home Unit	CT 5001/317	12961

Property Address	Description of Contributory item	Certificate of Title	Heritage NR
2/ 124-126 North Street HENLEY BEACH	Home Unit	CT 5001/318	12962
128 North Street HENLEY BEACH	Home Unit	CT 5852/797	12963
130 North Street HENLEY BEACH	Home Unit	CT 5852/798	12964
132 North Street HENLEY BEACH	House	CT 5236/544	12965
134 North Street HENLEY BEACH	House	CT 5147/368	12966
3-5 South Street HENLEY BEACH	House	CT 5204/696	12969
4 South Street HENLEY BEACH	House	CT 5512/234	12968
6 South Street HENLEY BEACH	Maisonette	CT 5890/736	12970
6A South Street HENLEY BEACH	Maisonette	CT 5890/737	20880
7 South Street HENLEY BEACH	House	CT 5085/352	12971
8 South Street HENLEY BEACH	House	CT 5422/453	12972
9 South Street HENLEY BEACH	Home Unit	CT 5023/982	12974
11 South Street HENLEY BEACH	Home Unit	CT 5023/983	12975
13 South Street HENLEY BEACH	House	CT 5212/216	12976
15 South Street HENLEY BEACH	House	CT 5545/379	12977
19 South Street HENLEY BEACH	House	CT 5343/920	12978
21 South Street HENLEY BEACH	House	CT 5508/38	12979
9 Sussex Street HENLEY BEACH	House	CT 5085/96	12980
1 White Street HENLEY BEACH	House		12981
2 White Street HENLEY BEACH	House		12982
3 White Street HENLEY BEACH	House	CT 5436/967	12983
4 White Street HENLEY BEACH	House		12984
5 White Street HENLEY BEACH	House		12985
7 White Street HENLEY BEACH	House	CT 5693/979	12986
9 White Street HENLEY BEACH	Home Unit	CT 5788/71	12987
11 White Street HENLEY BEACH	Home Unit	CT 5788/70	12988
13 White Street HENLEY BEACH	Maisonette	CT 5071/696	12989
15 White Street HENLEY BEACH	Maisonette	CT 5071/696	12990
17 White Street HENLEY BEACH	House	CT 5431/381	12991
19 White Street HENLEY BEACH	House	CT 5211/566	12992
21-23 White Street HENLEY BEACH	Maisonettes	CT 5435/229	12993
2 York Street HENLEY BEACH	House	CT 5096/95	12994
3 York Street HENLEY BEACH	House	CT 5129/120	12995
4 York Street HENLEY BEACH	House	CT 5289/504	12996
5 York Street HENLEY BEACH	House	CT 5785/474	12997
6 York Street HENLEY BEACH	House	CT 5524/190	12998
7 York Street HENLEY BEACH	House	CT 5256/878	12999
8 York Street HENLEY BEACH	House	CT 5515/355	13000
9-11 York Street HENLEY BEACH	House	CT 5839/379	13001
10 York Street HENLEY BEACH	Maisonette	CT 5338/60	13002
12 York Street HENLEY BEACH	Maisonette	CT 5338/61	13003
13 York Street HENLEY BEACH	House	CT 5074/784	13004
14 York Street HENLEY BEACH	House	CT 894/7	13005
15 York Street HENLEY BEACH	House	CT 5134/848	13006
25 Henley Beach Road HENLEY BEACH SOUTH	House	CT 5855/134	12852
27 Henley Beach Road HENLEY BEACH SOUTH	House	CT 5503/502	12853

Property Address	Description of Contributory item	Certificate of Title	Heritage NR
29 Henley Beach Road HENLEY BEACH SOUTH	House	CT 5302/358	12854
31 Henley Beach Road HENLEY BEACH SOUTH	House	CT 5256/695	12855
33 Henley Beach Road HENLEY BEACH SOUTH	House	CT 5798/618	12856
1-3 Chapel Street HINDMARSH	Row dwellings	CT 1945/187	13207
2 Hindmarsh Place HINDMARSH	Cottage	CT 2159/50 CT 2159/51	13206
31 Holden Street HINDMARSH	Dwelling	CT 2461/113	13188
35 Holden Street HINDMARSH	Attached Cottages	CT 5218/373	13189
3 Milner Street HINDMARSH	Dwelling	CT 5127/733	13150
5 Milner Street HINDMARSH	Office	CT 1931/134 CT 2321/143	13151
41 Orsmond Street HINDMARSH	Office	CT 5175/743	13156
47 Orsmond Street HINDMARSH	Office	CT 5261/536	13159
49-51 Orsmond Street HINDMARSH	Shop/Dwelling	CT 2463/17	13160
130 Port Road HINDMARSH	Former Bank	CT 5285/988	13164
132 Port Road HINDMARSH	Shop	CT 5204/747	13165
134-138 Port Road HINDMARSH	Shops	CT 5204/752	13166
140 Port Road HINDMARSH	Shop	CT 5179/974	13167
142-144 Port Road HINDMARSH	Shop	CT 5179/973	13168
146 Port Road HINDMARSH	Shop	CT 5728/447	13169
158-162 Port Road HINDMARSH	Shop	CT 5524/686	13170
172 Port Road HINDMARSH	Land of Promise Hotel	CT 5135/98 CT 5137/967	13171
184-186 Port Road HINDMARSH	Shop	CT 5523/422	13172
190 Port Road HINDMARSH	Shop	CT 1098/20	13173
199 Port Road HINDMARSH	Shop	CT 5231/220	13186
224-226 Port Road HINDMARSH	Shop	CT 5201/745	13175
280-282A Port Road HINDMARSH	Shop	CT 5320/725	13178
284-288 Port Road HINDMARSH	Shop	CT 5254/231	13179
290 Port Road HINDMARSH	Shop	CT 5254/230	13180
292-294 Port Road HINDMARSH	Shop	CT 5212/612	13181
296 Port Road HINDMARSH	Shop	CT 5206/761	13182
298 Port Road HINDMARSH	Shop	CT 5206/758	13183
300-302 Port Road HINDMARSH	Shops	CT 5206/760 CT 5260/759	13184
7 Arkaba Road KILKENNY	Maisonette	CT 5491/290	11695
9 Arkaba Road KILKENNY	Maisonette	CT 5491/413	11696
17 Arkaba Road KILKENNY	House	CT 5838/988	11698
1/ 19 Arkaba Road KILKENNY	Maisonette	CT 5685/915	11699
2/ 19 Arkaba Road KILKENNY	Maisonette	CT 5685/916	11700
11 Aroona Road KILKENNY	House	CT 4173/9	11701
13 Aroona Road KILKENNY	House	CT 5541/953	11702
15 Aroona Road KILKENNY	House	CT 5796/762	11703
23 Aroona Road KILKENNY	House	CT 5797/938	11704
27 Aroona Road KILKENNY	House	CT 5694/437	11705
29 Aroona Road KILKENNY	House	CT 5555/477	11706

Property Address	Description of Contributory item	Certificate of Title	Heritage NR
31 Aroona Road KILKENNY	House	CT 5718/784	11707
35 Aroona Road KILKENNY	House	CT 5570/376	11709
37 Aroona Road KILKENNY	House	CT 5422/117	11710
39 Aroona Road KILKENNY	House	CT 5672/53	11711
41 Aroona Road KILKENNY	House	CT 5309/811	11712
1 Kupman Street KILKENNY	House	CT 5714/569	11713
2 Kupman Street KILKENNY	House	CT 5609/546	11714
3 Kupman Street KILKENNY	House	CT 5536/114	11715
5 Kupman Street KILKENNY	House	CT 5661/606	11716
7 Kupman Street KILKENNY	House	CT 5197/742	11717
9 Kupman Street KILKENNY	House	CT 5754/642	11718
11 Kupman Street KILKENNY	House	CT 5770/890	11719
13 Kupman Street KILKENNY	House	CT 5328/295	11721
14 Kupman Street KILKENNY	House	CT 5567/377	11722
15 Kupman Street KILKENNY	House	CT 5800/644	11723
16 Kupman Street KILKENNY	House	CT 5514/12	11724
17 Kupman Street KILKENNY	House	CT 5532/551	11725
18 Kupman Street KILKENNY	House	CT 5649/611	11726
19 Kupman Street KILKENNY	House	CT 5806/689	11727
21 Kupman Street KILKENNY	House	CT 5385/922	11728
23 Kupman Street KILKENNY	House	CT 5518/681	11729
26 Kupman Street KILKENNY	House	CT 5700/902	11730
28 Kupman Street KILKENNY	House	CT 5668/135	11731
10 Mundulla Street KILKENNY	House	CT 5588/211	11732
12 Mundulla Street KILKENNY	Maisonette	CT 3949/82	11733
14 Mundulla Street KILKENNY	Maisonette	CT 1126/30	11734
16 Mundulla Street KILKENNY	Maisonette	CT 5014/413	11735
17 Mundulla Street KILKENNY	House	CT 5394/265	11736
18 Mundulla Street KILKENNY	Maisonette	CT 5014/412	11737
19 Mundulla Street KILKENNY	House	CT 5129/915	11738
21-23 Mundulla Street KILKENNY	Maisonette	CT 5396/124	11739
22 Mundulla Street KILKENNY	House	CT 5412/686	11740
24 Mundulla Street KILKENNY	House	CT 5806/669	11741
25 Mundulla Street KILKENNY	Maisonette	CT 5379/94	11742
26 Mundulla Street KILKENNY	House	CT 5209/144	11743
30 Mundulla Street KILKENNY	House	CT 5729/124	11745
32 Mundulla Street KILKENNY	House	CT 5204/443	11746
1 Myponga Terrace KILKENNY	House	CT 5391/203	11747
2 Myponga Terrace KILKENNY	House	CT 5686/309	11748
4 Myponga Terrace KILKENNY	House	CT 5082/66	11749
5 Myponga Terrace KILKENNY	House	CT 5818/666	11750
7 Myponga Terrace KILKENNY	House	CT 5325/623	11751
8 Myponga Terrace KILKENNY	House	CT 5461/900	11752
9 Myponga Terrace KILKENNY	House	CT 5465/134	11753
10 Myponga Terrace KILKENNY	Maisonette	CT 5761/793	11754
11 Myponga Terrace KILKENNY	House	CT 5686/273	20874
11a Myponga Terrace KILKENNY	House	CT 5645/625	11755
12 Myponga Terrace KILKENNY	Maisonette	CT 5516/955	11756



Property Address	Description of Contributory item	Certificate of Title	Heritage NR
14 Myponga Terrace KILKENNY	House	CT 5256/572	11757
15 Myponga Terrace KILKENNY	Home Unit	CT 5006/993	11758
17 Myponga Terrace KILKENNY	Home Unit	CT 5006/992	11759
18 Myponga Terrace KILKENNY	House	CT 5188/109	11760
19 Myponga Terrace KILKENNY	House	CT 5678/365	11761
1 Penola Street KILKENNY	House	CT 1227/97	11762
2 Penola Street KILKENNY	House	CT 5751/815	11763
3 Penola Street KILKENNY	House	CT 5339/467	11764
4a Penola Street KILKENNY	House	CT 5144/142	11765
6 Penola Street KILKENNY	House	CT 5292/676	11767
7 Penola Street KILKENNY	House	CT 5405/556	11768
8 Penola Street KILKENNY	House	CT 5761/816	11769
9 Penola Street KILKENNY	House	CT 5496/444	11770
10 Penola Street KILKENNY	House	CT 5725/451	11771
12 Penola Street KILKENNY	House	CT 5162/686	11772
13 Penola Street KILKENNY	House	CT 5501/371	11773
14 Penola Street KILKENNY	House	CT 5365/119	11774
15 Penola Street KILKENNY	House	CT 5399/573	11775
16 Penola Street KILKENNY	House	CT 5422/929	11776
17 Penola Street KILKENNY	House	CT 5793/497	11777
18-20 Penola Street KILKENNY	Building	CT 5623/774 CT 5623/775	11778
4 Tarcowie Street KILKENNY	House	CT 5667/24	11781
8 Tarcowie Street KILKENNY	House	CT 5832/182	11782
12 Tarcowie Street KILKENNY	House	CT 5546/570	11783
14 Tarcowie Street KILKENNY	House	CT 5220/854	11784
15 Tarcowie Street KILKENNY	House	CT 5153/204	11785
18 Tarcowie Street KILKENNY	House	CT 5331/308	11787
19 Tarcowie Street KILKENNY	House	CT 5273/600	11788
21 Tarcowie Street KILKENNY	House	CT 5181/875	11789
1 Wilpena Terrace KILKENNY	House	CT 5731/725	11791
2 Wilpena Terrace KILKENNY	House	CT 5827/239	11792
3 Wilpena Terrace KILKENNY	Maisonette	CT 5470/692	11793
5 Wilpena Terrace KILKENNY	Maisonette	CT 5470/693	11795
6 Wilpena Terrace KILKENNY	House	CT 5422/149	11796
7 Wilpena Terrace KILKENNY	Maisonette	CT 5323/520	11797
8 Wilpena Terrace KILKENNY	House	CT 5301/448	11798
9 Wilpena Terrace KILKENNY	Maisonette	CT 5323/519	11799
11 Wilpena Terrace KILKENNY	Maisonette	CT 5334/485	11801
13 Wilpena Terrace KILKENNY	Maisonette	CT 5302/187	11803
14 Wilpena Terrace KILKENNY	Maisonette	CT 5367/450	11804
15 Wilpena Terrace KILKENNY	Maisonette	CT 5503/504	11805
16 Wilpena Terrace KILKENNY	Maisonette	CT 1473/59	11806
17 Wilpena Terrace KILKENNY	Maisonette	CT 5503/376	11807
21 Wilpena Terrace KILKENNY	Maisonette	CT 5211/16	11811
22 Wilpena Terrace KILKENNY	House	CT 5827/947	11812
23 Wilpena Terrace KILKENNY	Maisonette	CT 5116/561	11813
25 Wilpena Terrace KILKENNY	House	CT 5187/482	11815

Property Address	Description of Contributory item	Certificate of Title	Heritage NR
26 Wilpena Terrace KILKENNY	House	CT 5285/172	11816
27 Wilpena Terrace KILKENNY	House	CT 5273/600	11817
27a Wilpena Terrace KILKENNY	Hall	CT 5827/928	11818
28 Wilpena Terrace KILKENNY	House	CT 5786/157	11819
29 Wilpena Terrace KILKENNY	House	CT 5266/281	11820
30 Wilpena Terrace KILKENNY	House	CT 5734/749	11821
32 Wilpena Terrace KILKENNY	House	CT 5512/678	11824
34 Wilpena Terrace KILKENNY	House	CT 5732/270	11826
46-48 Wilpena Terrace KILKENNY	Maisonettes	CT 5627/636	11832
51 Wilpena Terrace KILKENNY	House	CT 5412/360	11833
53 Wilpena Terrace KILKENNY	House	CT 5191/175	11834
54 Wilpena Terrace KILKENNY	Single Storey Flats	CT 5668/134	11835
56 Wilpena Terrace KILKENNY	House	CT 1176/15	11837
57 Wilpena Terrace KILKENNY	House	CT 5669/882	11838
58 Wilpena Terrace KILKENNY	House	CT 5202/567	11839
61 Wilpena Terrace KILKENNY	House	CT 5390/980	11842
1/ 62 Wilpena Terrace KILKENNY	Single Storey Flat	CT 5755/280	11843
2/ 62 Wilpena Terrace KILKENNY	Single Storey Flat	CT 5755/280	11844
66 Wilpena Terrace KILKENNY	House	CT 5409/900	11846
68 Wilpena Terrace KILKENNY	House	CT 5781/912	11848
69 Wilpena Terrace KILKENNY	House	CT 5195/277	11849
70 Wilpena Terrace KILKENNY	House	CT 4119/640 CT 4119/641	11850
71 Wilpena Terrace KILKENNY	House	CT 5800/584	11851
72 Wilpena Terrace KILKENNY	House & Granny Flat	CT 5126/542	11852
73 Wilpena Terrace KILKENNY	House	CT 5614/244	11853
74 Wilpena Terrace KILKENNY	House	CT 5815/292	11854
76 Wilpena Terrace KILKENNY	House	CT 5820/348	11856
77 Wilpena Terrace KILKENNY	House	CT 1316/188	11857
78 Wilpena Terrace KILKENNY	House	CT 5651/362	11858
79 Wilpena Terrace KILKENNY	House	CT 5412/450	11859
80 Wilpena Terrace KILKENNY	House	CT 5813/356	11860
81 Wilpena Terrace KILKENNY	House	CT 5253/780	11861
82 Wilpena Terrace KILKENNY	House	CT 5752/136	11862
83 Wilpena Terrace KILKENNY	House	CT 5500/351	11863
85 Wilpena Terrace KILKENNY	House	CT 5300/578 CT 5300/579	11865
2 Yallum Terrace KILKENNY	House	CT 5672/61	11867
3 Yallum Terrace KILKENNY	Maisonette	CT 5469/823	11868
4 Yallum Terrace KILKENNY	House	CT 5101/633	11869
5 Yallum Terrace KILKENNY	Maisonette	CT 5469/823	11870
6 Yallum Terrace KILKENNY	House	CT 4138/711	11871
7 Yallum Terrace KILKENNY	Maisonette	CT 5011/864	11872
8 Yallum Terrace KILKENNY	House	CT 5784/715	11873
9 Yallum Terrace KILKENNY	Maisonette	CT 5899/121	11874
10 Yallum Terrace KILKENNY	House	CT 5520/644	11875
11 Yallum Terrace KILKENNY	House	CT 5573/983	11876
13 Yallum Terrace KILKENNY	House	CT 5787/230	11878

Property Address	Description of Contributory item	Certificate of Title	Heritage NR
15 Yallum Terrace KILKENNY	House	CT 5211/951	11881
19 Yallum Terrace KILKENNY	House	CT 5590/681	11884
21 Yallum Terrace KILKENNY	House	CT 5215/556	11885
1-3 Albert Street OVENINGHAM	Maisonettes	CT 5795/494	9276
5 Albert Street OVENINGHAM	House	CT 5827/913	9277
3 Coombe Street OVENINGHAM	House	CT 5841/23	9346
4 Coombe Street OVENINGHAM	House	CT 4356/310	9347
15 Gilbert Street OVENINGHAM	House	CT 5313/194	9433
16 Gilbert Street OVENINGHAM	Maisonette	CT 5089/204	9434
16a Gilbert Street OVENINGHAM	Maisonette	CT 5089/203	9435
17 Gilbert Street OVENINGHAM	House	CT 5611/234	9436
18 Gilbert Street OVENINGHAM	House	CT 5334/627	9437
19 Gilbert Street OVENINGHAM	Maisonette	CT 5611/228	9438
20 Gilbert Street OVENINGHAM	House	CT 5816/717	9439
21 Gilbert Street OVENINGHAM	Maisonette	CT 1745/43	9440
1/ 23 Gilbert Street OVENINGHAM	Single Storey Flat	CT 5387/576	9441
2/ 23 Gilbert Street OVENINGHAM	Single Storey Flat	CT 4212/336	9442
24 Gilbert Street OVENINGHAM	House	CT 5263/179	9443
26 Gilbert Street OVENINGHAM	House	CT 5339/455	9444
28 Gilbert Street OVENINGHAM	House	CT 5201/564	9445
29 Gilbert Street OVENINGHAM	House	CT 5781/865	9446
30 Gilbert Street OVENINGHAM	House	CT 5469/573	9447
33 Gilbert Street OVENINGHAM	House	CT 5780/417	9448
34 Gilbert Street OVENINGHAM	House	CT 5408/37	9449
36 Gilbert Street OVENINGHAM	House	CT 5832/417	9450
37 Gilbert Street OVENINGHAM	House	CT 5646/182	9451
38 Gilbert Street OVENINGHAM	House	CT 5738/57	9452
40 Gilbert Street OVENINGHAM	House	CT 5480/847	9453
41-43 Gilbert Street OVENINGHAM	House	CT 5782/963	9454
45 Gilbert Street OVENINGHAM	House	CT 5269/746	9455
47 Gilbert Street OVENINGHAM	House	CT 5387/118	9456
49 Gilbert Street OVENINGHAM	House	CT 5355/974	9457
51 Gilbert Street OVENINGHAM	House	CT 5270/988	9458
53 Gilbert Street OVENINGHAM	House	CT 5227/65	9459
55 Gilbert Street OVENINGHAM	House	CT 5661/237	9460
2 Guthrie Street OVENINGHAM	House	CT 5744/328	9484
4 Guthrie Street OVENINGHAM	House	CT 5427/690	9485
37 Guthrie Street OVENINGHAM	House	CT 1212/168	9486
1 Noble Street OVENINGHAM	House	CT 5805/75	9495
3 Noble Street OVENINGHAM	House	CT 5805/74	9496
9 Noble Street OVENINGHAM	House	CT 5335/149	9497
11 Noble Street OVENINGHAM	House	CT 5329/257	9498
12 Noble Street OVENINGHAM	Maisonette	CT 5847/162	9499
13 Noble Street OVENINGHAM	House	CT 5329/256	9500
14 Noble Street OVENINGHAM	Maisonette	CT 5327/895	9501
15 Noble Street OVENINGHAM	Floor Home Unit	CT 5082/614	9502
15a Noble Street OVENINGHAM	Floor Home Unit	CT 5082/615	9503
17 Noble Street OVENINGHAM	House	CT 5509/54	9504

Property Address	Description of Contributory item	Certificate of Title	Heritage NR
32 Park Terrace OVINGHAM	House	CT 5275/516	9505
33 Park Terrace OVINGHAM	House	CT 5161/549	9506
34 Park Terrace OVINGHAM	House	CT 5560/955	9507
35 Park Terrace OVINGHAM	Maisonette	CT 5139/893	9508
36 Park Terrace OVINGHAM	Maisonette	CT 2467/38	9509
37 Park Terrace OVINGHAM	House	CT 5149/842	9510
39 Park Terrace OVINGHAM	House	CT 5409/608	9511
41 Park Terrace OVINGHAM	House	CT 1651/17	9512
42 Park Terrace OVINGHAM	House	CT 5132/503	9513
43 Park Terrace OVINGHAM	House	CT 5204/392	9514
44 Park Terrace OVINGHAM	House	CT 5514/229 CT 5514/230	9515
47 Park Terrace OVINGHAM	House	CT 5092/265	9517
48 Park Terrace OVINGHAM	Maisonette	CT 5123/777	9518
48a Park Terrace OVINGHAM	Maisonette	CT 5270/659	9519
50 Park Terrace OVINGHAM	House	CT 5547/15	20669
52 Park Terrace OVINGHAM	House	CT 5100/154	9521
53 Park Terrace OVINGHAM	House	CT 5798/494 CT 5845/127	9522
55 Park Terrace OVINGHAM	House	CT 5868/406	9523
56A Park Terrace OVINGHAM	House	CT 5881/864	9524
1 Telford Street OVINGHAM	House	CT 5347/895	9538
2 Telford Street OVINGHAM	House	CT 5151/969	9550
3 Telford Street OVINGHAM	House	CT 5344/493	9539
5 Telford Street OVINGHAM	House	CT 5517/356	9540
8 Telford Street OVINGHAM	House	CT 5369/550	9542
9 Telford Street OVINGHAM	House	CT 5249/309	9543
11 Telford Street OVINGHAM	House	CT 5683/966	9544
13-15 Telford Street OVINGHAM	Maisonettes	CT 5827/914	9545
14 Telford Street OVINGHAM	House	CT 5395/36	9546
16 Telford Street OVINGHAM	House	CT 5344/282	9547
17 Telford Street OVINGHAM	Maisonette	CT 5710/207	9548
19 Telford Street OVINGHAM	Maisonette	CT 4347/644	9549
21 Telford Street OVINGHAM	House	CT 5607/810	9551
22 Telford Street OVINGHAM	House	CT 5263/724	9552
23 Telford Street OVINGHAM	Maisonette	CT 5209/414	9553
25 Telford Street OVINGHAM	Maisonette	CT 5209/267	9554
27 Telford Street OVINGHAM	House	CT 5687/180	9555
29 Telford Street OVINGHAM	House	CT 5627/43	9556
31 Telford Street OVINGHAM	House	CT 5149/323	9557
33 Telford Street OVINGHAM	House	CT 5553/874	9558
1/ 41 Telford Street OVINGHAM	Home Unit	CT 5008/366	9560
2/ 41 Telford Street OVINGHAM	Home Unit	CT 5008/367	9561
49 Telford Street OVINGHAM	House	CT 5111/957	9562
3 Torrens Road OVINGHAM	House	CT 5242/741	9573
11-17 Torrens Road OVINGHAM	Social/Entertainment Club	CT 5282/288 CT 5282/289	9574
21 Torrens Road OVINGHAM	House	CT 4183/366	9575

Property Address	Description of Contributory item	Certificate of Title	Heritage NR
23 Torrens Road Ovingham	House	CT 5360/680	9576
25 Torrens Road Ovingham	House	CT 5363/478	9577
27 Torrens Road Ovingham	House	CT 5381/507	9578
31 Torrens Road Ovingham	House	CT 5195/183	9580
33 Torrens Road Ovingham	House	CT 5750/888	9581
62 Addison Road Pennington	Maisonette	CT 5733/560	9676
64 Addison Road Pennington	Maisonette	CT 5733/560	9677
66 Addison Road Pennington	Maisonette	CT 3069/131	9678
68 Addison Road Pennington	Maisonette	CT 5733/560	9679
70 Addison Road Pennington	Maisonette	CT 5733/560	9680
72 Addison Road Pennington	Maisonette	CT 5733/560	9681
74 Addison Road Pennington	Maisonette	CT 5733/560	9682
76 Addison Road Pennington	Maisonette	CT 5733/560	9683
78 Addison Road Pennington	Maisonette	CT 5733/552	9684
80 Addison Road Pennington	Maisonette	CT 5733/552	9685
82 Addison Road Pennington	Maisonette	CT 5733/552	9686
84 Addison Road Pennington	Maisonette	CT 5733/552	9687
2 Arthur Street Pennington	Maisonette	CT 5733/552	9688
4 Arthur Street Pennington	Maisonette	CT 5733/552	9689
6 Arthur Street Pennington	Maisonette	CT 5733/552	9690
8 Arthur Street Pennington	Maisonette	CT 5733/552	9691
10 Arthur Street Pennington	Maisonette	CT 5224/302	9692
12 Arthur Street Pennington	Maisonette	CT 5397/995	9693
14 Arthur Street Pennington	Maisonette	CT 5733/552	9694
16 Arthur Street Pennington	Maisonette	CT 5733/552	9695
18 Arthur Street Pennington	Maisonette	CT 5428/362	9696
20 Arthur Street Pennington	Maisonette	CT 5428/71	9697
22 Arthur Street Pennington	Maisonette	CT 5733/556	9698
24 Arthur Street Pennington	Maisonette	CT 5733/556	9699
26 Arthur Street Pennington	Maisonette	CT 5733/556	9700
28 Arthur Street Pennington	Maisonette	CT 5733/556	9701
30 Arthur Street Pennington	Maisonette	CT 5733/556	9702
32 Arthur Street Pennington	Maisonette	CT 5733/556	9703
34 Arthur Street Pennington	Maisonette	CT 5733/557	9704
36 Arthur Street Pennington	Maisonette	CT 5733/557	9705
38 Arthur Street Pennington	Maisonette	CT 5733/557	9706
40 Arthur Street Pennington	Maisonette	CT 5733/557	9707
42 Arthur Street Pennington	Maisonette	CT 5733/557	9708
44 Arthur Street Pennington	Maisonette	CT 5733/557	9709
46 Arthur Street Pennington	Maisonette	CT 5733/555	9710
48 Arthur Street Pennington	Maisonette	CT 5733/555	9711
50 Arthur Street Pennington	Maisonette	CT 5733/555	9712
52 Arthur Street Pennington	Maisonette	CT 5733/555	9713
54 Arthur Street Pennington	Maisonette	CT 5733/555	9714
56 Arthur Street Pennington	Maisonette	CT 5356/865	9715
58 Arthur Street Pennington	Maisonette	CT 5356/867	9716
60 Arthur Street Pennington	Maisonette	CT 5356/867	9717
1 Bell Street Pennington	Maisonette	CT 5733/553	9718

Property Address	Description of Contributory item	Certificate of Title	Heritage NR
2 Bell Street PENNINGTON	Maisonette	CT 5679/608	9719
3 Bell Street PENNINGTON	Maisonette	CT 5733/553	9720
4 Bell Street PENNINGTON	Maisonette	CT 5363/308	9721
5 Bell Street PENNINGTON	Maisonette	CT 5733/553	9722
6 Bell Street PENNINGTON	Maisonette	CT 5356/867	9723
7 Bell Street PENNINGTON	Maisonette	CT 5733/553	9724
8 Bell Street PENNINGTON	Maisonette	CT 5356/867	9725
9 Bell Street PENNINGTON	Maisonette	CT 5733/553	9726
10 Bell Street PENNINGTON	Maisonette	CT 5356/867	9727
11 Bell Street PENNINGTON	Maisonette	CT 5733/553	9728
12 Bell Street PENNINGTON	Maisonette	CT 5356/867	9729
13 Bell Street PENNINGTON	Maisonette	CT 5733/553	9730
14 Bell Street PENNINGTON	Maisonette	CT 5356/867	9731
15 Bell Street PENNINGTON	Maisonette	CT 5416/959	9732
16 Bell Street PENNINGTON	Maisonette	CT 5356/867	9733
17 Bell Street PENNINGTON	Maisonette	CT 5417/78	9734
18 Bell Street PENNINGTON	Maisonette	CT 5356/867	9735
19 Bell Street PENNINGTON	Maisonette	CT 5855/402	9736
20 Bell Street PENNINGTON	Maisonette	CT 5356/867	9742
21 Bell Street PENNINGTON	Maisonette	CT 5855/403	9737
22 Bell Street PENNINGTON	Maisonette	CT 5356/867	9738
23 Bell Street PENNINGTON	Maisonette	CT 5733/555	9739
24 Bell Street PENNINGTON	Maisonette	CT 5356/867	9740
26 Bell Street PENNINGTON	Maisonette	CT 5356/866	9741
9 Butler Avenue PENNINGTON	Maisonette	CT 5733/559	9789
11 Butler Avenue PENNINGTON	Maisonette	CT 5733/559	9790
15 Butler Avenue PENNINGTON	Maisonette	CT 5733/559	9791
17 Butler Avenue PENNINGTON	Maisonette	CT 5733/559	9792
21 Butler Avenue PENNINGTON	Maisonette	CT 5098/3	9793
23 Butler Avenue PENNINGTON	Maisonette	CT 5098/3	9794
25 Butler Avenue PENNINGTON	Maisonette	CT 5098/3	9795
27 Butler Avenue PENNINGTON	Maisonette	CT 5098/3	9796
29 Butler Avenue PENNINGTON	Maisonette	CT 5098/3	9797
31 Butler Avenue PENNINGTON	Maisonette	CT 5098/3	9798
33 Butler Avenue PENNINGTON	Maisonette	CT 5434/237	9799
35 Butler Avenue PENNINGTON	Maisonette	CT 5434/215	9800
37 Butler Avenue PENNINGTON	Maisonette	CT 5733/553	9801
39 Butler Avenue PENNINGTON	Maisonette	CT 5733/553	9802
41 Butler Avenue PENNINGTON	House	CT 5733/553	9803
19 Gilligan Street PENNINGTON	Maisonette	CT 5733/561	9804
21 Gilligan Street PENNINGTON	Maisonette	CT 5733/561	9805
23 Gilligan Street PENNINGTON	Maisonette	CT 5733/561	9806
25 Gilligan Street PENNINGTON	Maisonette	CT 5733/561	9807
27 Gilligan Street PENNINGTON	Maisonette	CT 5733/561	9808
29 Gilligan Street PENNINGTON	Maisonette	CT 5733/561	9809
31 Gilligan Street PENNINGTON	Maisonette	CT 5733/561	9810
33 Gilligan Street PENNINGTON	Maisonette	CT 5733/561	9811
35 Gilligan Street PENNINGTON	Maisonette	CT 5733/561	9812

Property Address	Description of Contributory item	Certificate of Title	Heritage NR
37 Gilligan Street PENNINGTON	Maisonette	CT 5733/561	9813
39 Gilligan Street PENNINGTON	Maisonette	CT 5414/165	9814
41 Gilligan Street PENNINGTON	Maisonette	CT 5414/164	9815
1 Helen Street PENNINGTON	House	CT 5363/990	11226
2 Helen Street PENNINGTON	House	CT 5548/29	11227
3 Helen Street PENNINGTON	House	CT 5784/185	11228
4 Helen Street PENNINGTON	House	CT 5488/549	11229
5 Helen Street PENNINGTON	House	CT 5807/760	11230
6 Helen Street PENNINGTON	House	CT 5841/945	11231
7 Helen Street PENNINGTON	House	CT 5164/183	11232
8 Helen Street PENNINGTON	House	CT 5671/825	11233
10 Helen Street PENNINGTON	House	CT 5841/946	11235
11 Helen Street PENNINGTON	House	CT 5467/425 CT 5546/194	11236
12 Helen Street PENNINGTON	House	CT 5803/875	11237
13 Helen Street PENNINGTON	House	CT 5550/405	11238
14 Helen Street PENNINGTON	House	CT 5367/192	11239
15 Helen Street PENNINGTON	House	CT 5783/825	11240
16 Helen Street PENNINGTON	House	CT 5784/714	11241
17 Helen Street PENNINGTON	House	CT 5789/122	11242
18 Helen Street PENNINGTON	House	CT 1293/123	11243
20 Helen Street PENNINGTON	House	CT 5817/68	11244
21 Helen Street PENNINGTON	House	CT 5092/977	11245
22 Helen Street PENNINGTON	House	CT 5828/849	11246
24 Helen Street PENNINGTON	House	CT 5215/964	11247
25 Helen Street PENNINGTON	House	CT 1272/146	11248
26 Helen Street PENNINGTON	House	CT 5793/715	11249
27 Helen Street PENNINGTON	House	CT 5761/561	11250
28 Helen Street PENNINGTON	House	CT 5691/586	11251
29 Helen Street PENNINGTON	House	CT 5129/828	11252
31 Helen Street PENNINGTON	House	CT 5203/570	11253
33 Helen Street PENNINGTON	House	CT 5788/324	11254
34 Helen Street PENNINGTON	House	CT 5788/172	11255
35 Helen Street PENNINGTON	House	CT 5796/68	11256
36 Helen Street PENNINGTON	House	CT 5217/998	11257
37 Helen Street PENNINGTON	House	CT 5355/88	11258
6 Hodgeman Road PENNINGTON	House	CT 5460/898	11259
8 Hodgeman Road PENNINGTON	House	CT 5807/851	11260
9 Hodgeman Road PENNINGTON	House	CT 5146/139	11261
10 Hodgeman Road PENNINGTON	House	CT 5246/721	11262
12 Hodgeman Road PENNINGTON	House	CT 5159/815	11263
13 Hodgeman Road PENNINGTON	House	CT 5785/407	11264
14 Hodgeman Road PENNINGTON	House	CT 5373/224	11265
15 Hodgeman Road PENNINGTON	House	CT 5437/675	11266
16 Hodgeman Road PENNINGTON	House	CT 5795/882	11267
17 Hodgeman Road PENNINGTON	House	CT 5433/99	11268
18 Hodgeman Road PENNINGTON	House	CT 5807/749	11269
19 Hodgeman Road PENNINGTON	House	CT 5552/612	11270

Property Address	Description of Contributory item	Certificate of Title	Heritage NR
20 Hodgeman Road PENNINGTON	House	CT 5814/499	11271
21 Hodgeman Road PENNINGTON	House	CT 5660/878	11272
22 Hodgeman Road PENNINGTON	House	CT 5486/370	11273
23 Hodgeman Road PENNINGTON	House	CT 5227/41	11274
24 Hodgeman Road PENNINGTON	House	CT 5347/680	11275
27 Hodgeman Road PENNINGTON	House	CT 5807/750	11276
31 Hodgeman Road PENNINGTON	House	CT 5252/858	11277
32 Hodgeman Road PENNINGTON	House & Granny Flat	CT 5340/349	11278
33 Hodgeman Road PENNINGTON	House	CT 5792/273	11279
34 Hodgeman Road PENNINGTON	House	CT 5819/467	11280
35 Hodgeman Road PENNINGTON	House	CT 5534/317	11281
36 Hodgeman Road PENNINGTON	House	CT 5276/767	11282
39 Hodgeman Road PENNINGTON	House	CT 5638/85	11284
40 Hodgeman Road PENNINGTON	House	CT 5360/466	11285
42 Hodgeman Road PENNINGTON	House	CT 5807/649	11286
43 Hodgeman Road PENNINGTON	House	CT 5819/468	11287
44 Hodgeman Road PENNINGTON	House	CT 5115/154	11288
45 Hodgeman Road PENNINGTON	House	CT 5302/252	11289
46 Hodgeman Road PENNINGTON	House	CT 5807/648	11290
47 Hodgeman Road PENNINGTON	House	CT 5361/663	11291
49 Hodgeman Road PENNINGTON	House	CT 5696/566	11292
51 Hodgeman Road PENNINGTON	House	CT 5433/86	11293
53 Hodgeman Road PENNINGTON	House	CT 5359/463	11294
55 Hodgeman Road PENNINGTON	House	CT 5801/828	11295
4 Pennington Terrace PENNINGTON	House	CT 5395/250	11325
6 Pennington Terrace PENNINGTON	House	CT 5820/957	11326
8 Pennington Terrace PENNINGTON	House	CT 5338/318	11327
10 Pennington Terrace PENNINGTON	House	CT 5340/162	11328
12 Pennington Terrace PENNINGTON	House	CT 5564/575	11329
14 Pennington Terrace PENNINGTON	House	CT 5410/721	11330
16 Pennington Terrace PENNINGTON	House	CT 5425/915	11331
18 Pennington Terrace PENNINGTON	House	CT 5799/351	11333
1 Sinclair Square PENNINGTON	Maisonette	CT 5445/271	9816
2 Sinclair Square PENNINGTON	Maisonette	CT 5453/837	9817
3 Sinclair Square PENNINGTON	Maisonette	CT 5445/139	9818
4 Sinclair Square PENNINGTON	Maisonette	CT 5187/621	9819
5 Sinclair Square PENNINGTON	Maisonette	CT 5733/556	9820
6 Sinclair Square PENNINGTON	Maisonette	CT 5098/3	9821
7 Sinclair Square PENNINGTON	Maisonette	CT 5733/556	9822
8 Sinclair Square PENNINGTON	Maisonette	CT 5098/3	9823
9 Sinclair Square PENNINGTON	Maisonette	CT 5733/556	9824
10 Sinclair Square PENNINGTON	Maisonette	CT 5403/47	9825
11 Sinclair Square PENNINGTON	Maisonette	CT 5733/556	9826
12 Sinclair Square PENNINGTON	Maisonette	CT 5179/19	9827
13 Sinclair Square PENNINGTON	Maisonette	CT 5733/556	9828
14 Sinclair Square PENNINGTON	Maisonette	CT 5098/3	9829
15 Sinclair Square PENNINGTON	Maisonette	CT 5733/556	9830
16 Sinclair Square PENNINGTON	Maisonette	CT 5098/3	9831



Property Address	Description of Contributory item	Certificate of Title	Heritage NR
17 Sinclair Square PENNINGTON	Maisonette	CT 5733/557	9832
18 Sinclair Square PENNINGTON	Maisonette	CT 5098/1	9833
19 Sinclair Square PENNINGTON	Maisonette	CT 5733/557	9834
20 Sinclair Square PENNINGTON	Maisonette	CT 5098/2	9835
1 Tulloch Avenue PENNINGTON	Maisonette	CT 5733/558	9844
2 Tulloch Avenue PENNINGTON	Maisonette	CT 5733/554	9845
3 Tulloch Avenue PENNINGTON	Maisonette	CT 5733/558	9846
4 Tulloch Avenue PENNINGTON	Maisonette	CT 5733/554	9847
5 Tulloch Avenue PENNINGTON	Maisonette	CT 5153/569	9848
6 Tulloch Avenue PENNINGTON	Maisonette	CT 5733/554	9849
7 Tulloch Avenue PENNINGTON	Maisonette	CT 5276/505	9850
8 Tulloch Avenue PENNINGTON	Maisonette	CT 5733/554	9851
9 Tulloch Avenue PENNINGTON	Maisonette	CT 5733/558	9852
10 Tulloch Avenue PENNINGTON	Maisonette	CT 5733/554	9853
11 Tulloch Avenue PENNINGTON	Maisonette	CT 5733/558	9854
12 Tulloch Avenue PENNINGTON	Maisonette	CT 5733/554	9855
14 Tulloch Avenue PENNINGTON	Maisonette	CT 5733/554	9856
15 Tulloch Avenue PENNINGTON	Maisonette	CT 5733/558	9857
16 Tulloch Avenue PENNINGTON	Maisonette	CT 5733/554	9858
17 Tulloch Avenue PENNINGTON	Maisonette	CT 5733/558	9859
18 Tulloch Avenue PENNINGTON	Maisonette	CT 5407/202	9860
19 Tulloch Avenue PENNINGTON	Maisonette	CT 5733/558	9861
20 Tulloch Avenue PENNINGTON	Maisonette	CT 5152/736	9862
21 Tulloch Avenue PENNINGTON	Maisonette	CT 5733/558	9863
22 Tulloch Avenue PENNINGTON	Maisonette	CT 5145/918	9864
23 Tulloch Avenue PENNINGTON	Maisonette	CT 5733/558	9865
24 Tulloch Avenue PENNINGTON	Maisonette	CT 5093/522	9866
25 Tulloch Avenue PENNINGTON	Maisonette	CT 3069/131	9867
26 Tulloch Avenue PENNINGTON	Maisonette	CT 5733/556	9868
28 Tulloch Avenue PENNINGTON	Maisonette	CT 5733/556	9870
30 Tulloch Avenue PENNINGTON	Maisonette	CT 6122/448	9872
32 Tulloch Avenue PENNINGTON	Maisonette	CT 6122/448	9874
74 Blight Street RIDLEYTON	Maisonette	CT 5262/599	9764
76 Blight Street RIDLEYTON	Maisonette	CT 5262/599	9766
78 Blight Street RIDLEYTON	Maisonette	CT 5262/600	9768
80 Blight Street RIDLEYTON	Maisonette	CT 5262/600	9770
82 Blight Street RIDLEYTON	Maisonette	CT 5262/601	9772
84 Blight Street RIDLEYTON	Maisonette	CT 5262/601	9774
86 Blight Street RIDLEYTON	Maisonette	CT 5262/602	9776
88 Blight Street RIDLEYTON	Maisonette	CT 5262/603	9778
153 Torrens Road RIDLEYTON	Maisonette	CT 5451/917	9840
155 Torrens Road RIDLEYTON	Maisonette	CT 4296/100	9841
157 Torrens Road RIDLEYTON	Maisonette	CT 4296/99	9842
159 Torrens Road RIDLEYTON	Maisonette	CT 5451/918	9843
6 Arlington Terrace WELLAND	House	CT 5104/726	11385
8 Arlington Terrace WELLAND	House	CT 5492/53	11386
10 Arlington Terrace WELLAND	House	CT 5604/283	11387
12 Arlington Terrace WELLAND	House	CT 5102/138	11388

Property Address	Description of Contributory item	Certificate of Title	Heritage NR
14 Arlington Terrace WELLAND	House	CT 5491/765	11389
16 Arlington Terrace WELLAND	House	CT 5815/126	11390
18 Arlington Terrace WELLAND	House	CT 1220/176	11391
20 Arlington Terrace WELLAND	House	CT 5657/440	11392
22 Arlington Terrace WELLAND	House	CT 5474/97	11393
24 Arlington Terrace WELLAND	House	CT 5733/641	11394
26 Arlington Terrace WELLAND	House	CT 1149/47	11395
28 Arlington Terrace WELLAND	House	CT 5268/974	11396
30 Arlington Terrace WELLAND	House	CT 5348/861	11397
1/ 32 Arlington Terrace WELLAND	Single Storey Flats	CT 5203/455	11398
34 Arlington Terrace WELLAND	House	CT 5645/302	11399
36 Arlington Terrace WELLAND	House	CT 5812/279	11400
38 Arlington Terrace WELLAND	House	CT 5687/404	11401
40 Arlington Terrace WELLAND	House	CT 5826/587	11402
42 Arlington Terrace WELLAND	House	CT 5820/436	11403
44 Arlington Terrace WELLAND	House	CT 5547/765	11404
46 Arlington Terrace WELLAND	House	CT 5337/265	11405
48 Arlington Terrace WELLAND	House	CT 5258/266	11406
50 Arlington Terrace WELLAND	House	CT 5557/190	11407
52 Arlington Terrace WELLAND	House	CT 5796/61	11408
54 Arlington Terrace WELLAND	House	CT 5818/941	11409
56 Arlington Terrace WELLAND	House	CT 5820/768	11410
58 Arlington Terrace WELLAND	House	CT 5662/255	11411
60 Arlington Terrace WELLAND	House	CT 5175/475	11412
64 Arlington Terrace WELLAND	House	CT 5746/663	11413
66 Arlington Terrace WELLAND	House	CT 5241/664	11414
1A-1B Fischer Street WELLAND	House	CT 5939/669	20872
3 Fischer Street WELLAND	House	CT 2034/99	11416
4 Fischer Street WELLAND	House	CT 5682/613	11417
5 Fischer Street WELLAND	House	CT 5595/310	11418
6 Fischer Street WELLAND	House	CT 5123/724	11419
7 Fischer Street WELLAND	House	CT 5261/769	11420
8 Fischer Street WELLAND	House	CT 5555/586	11421
9 Fischer Street WELLAND	House	CT 5781/914	11422
10 Fischer Street WELLAND	House	CT 5731/167	11423
11 Fischer Street WELLAND	House	CT 5473/999	11424
12 Fischer Street WELLAND	House	CT 5794/141	11425
14 Fischer Street WELLAND	House	CT 5514/589	11426
15 Fischer Street WELLAND	Maisonette	CT 5293/351	11427
16 Fischer Street WELLAND	House	CT 5582/620	11428
17 Fischer Street WELLAND	Maisonette	CT 1837/139	11429
18 Fischer Street WELLAND	House	CT 4080/685	11430
19 Fischer Street WELLAND	House	CT 5460/672	11431
20 Fischer Street WELLAND	House	CT 5793/773	11432
21 Fischer Street WELLAND	House	CT 5441/393	11433
22 Fischer Street WELLAND	House	CT 5806/382	11434
23 Fischer Street WELLAND	House	CT 5804/592	11435
2 Frederick Street WELLAND	Maisonette	CT 5751/542	11437

Property Address	Description of Contributory item	Certificate of Title	Heritage NR
4 Frederick Street WELLAND	Maisonette	CT 5626/186	11438
5 Frederick Street WELLAND	House	CT 5493/93	11439
6 Frederick Street WELLAND	House	CT 5752/566	11440
7 Frederick Street WELLAND	House	CT 5124/322	11441
8 Frederick Street WELLAND	House	CT 5395/702	11442
9 Frederick Street WELLAND	House	CT 5797/672	11443
10 Frederick Street WELLAND	House	CT 5788/230	11444
12 Frederick Street WELLAND	Maisonette	CT 5953/949	11445
13 Frederick Street WELLAND	House	CT 5272/650	11446
14 Frederick Street WELLAND	Maisonette	CT 5953/950	11447
16-18 Frederick Street WELLAND	Maisonettes	CT 5788/492	11448
17 Frederick Street WELLAND	House	CT 5797/674	11449
19 Frederick Street WELLAND	House	CT 5797/150	11450
21 Frederick Street WELLAND	House	CT 5423/205	11451
23 Frederick Street WELLAND	House	CT 5797/670	11452
25 Frederick Street WELLAND	House	CT 5762/504	11453
26 Frederick Street WELLAND	House	CT 5533/436	11454
28 Frederick Street WELLAND	House	CT 5838/44	11455
30 Frederick Street WELLAND	House	CT 5797/669	11456
32 Frederick Street WELLAND	House	CT 5287/541	11457
33a Frederick Street WELLAND	Single Storey Flats	CT 5422/896	11458
33b Frederick Street WELLAND	Single Storey Flats		11459
34 Frederick Street WELLAND	House	CT 5611/810	11460
35 Frederick Street WELLAND	House	CT 5351/491	11461
36 Frederick Street WELLAND	House	CT 5222/69	11462
37 Frederick Street WELLAND	House	CT 5531/379	11463
38 Frederick Street WELLAND	House	CT 5740/50	11464
39 Frederick Street WELLAND	House	CT 5467/499	11465
41 Frederick Street WELLAND	House	CT 5812/258	11467
42 Frederick Street WELLAND	House	CT 5381/8	11468
43 Frederick Street WELLAND	House	CT 5812/268	11469
44 Frederick Street WELLAND	House	CT 5779/594	11470
45 Frederick Street WELLAND	House	CT 5352/462	11471
46 Frederick Street WELLAND	House	CT 5779/595	11472
47 Frederick Street WELLAND	House	CT 5178/615	11473
48 Frederick Street WELLAND	House	CT 5455/986	11474
49 Frederick Street WELLAND	House	CT 1166/83	11475
50 Frederick Street WELLAND	House	CT 5105/980	11476
51 Frederick Street WELLAND	House	CT 1166/84	11477
52 Frederick Street WELLAND	House	CT 5270/189	11478
54 Frederick Street WELLAND	House	CT 5756/180	11479
55 Frederick Street WELLAND	House	CT 5807/817	11480
56 Frederick Street WELLAND	House	CT 5786/635	11481
57 Frederick Street WELLAND	House	CT 5815/700	11482
58 Frederick Street WELLAND	House	CT 5571/56	11483
59 Frederick Street WELLAND	House	CT 5263/741	11484
60 Frederick Street WELLAND	House	CT 5480/840	11485
61 Frederick Street WELLAND	House	CT 5378/527	11486

Property Address	Description of Contributory item	Certificate of Title	Heritage NR
62 Frederick Street WELLAND	House	CT 5504/971	11487
63 Frederick Street WELLAND	House	CT 5213/177	11488
64 Frederick Street WELLAND	House	CT 5504/946	11489
66 Frederick Street WELLAND	House	CT 5785/554	11490
68 Frederick Street WELLAND	House	CT 5128/640	11491
70 Frederick Street WELLAND	House	CT 5814/973	11492
72 Frederick Street WELLAND	House	CT 5814/974	11493
74 Frederick Street WELLAND	House	CT 5177/931	11494
76 Frederick Street WELLAND	House	CT 5486/433	11495
78 Frederick Street WELLAND	House	CT 5394/860	11496
80 Frederick Street WELLAND	House	CT 5408/685	11497
84 Frederick Street WELLAND	House	CT 5302/146	11498
86 Frederick Street WELLAND	House	CT 5492/827	11499
5 Welland Avenue WELLAND	House	CT 5788/469	11502
6 Welland Avenue WELLAND	House	CT 5269/728	11503
7 Welland Avenue WELLAND	House	CT 5785/968	11504
8 Welland Avenue WELLAND	House	CT 5509/301	11505
9 Welland Avenue WELLAND	House	CT 5400/758	11506
10 Welland Avenue WELLAND	House	CT 5746/749	11507
11 Welland Avenue WELLAND	House	CT 5711/337	11508
13 Welland Avenue WELLAND	House	CT 5794/132	11509
14 Welland Avenue WELLAND	House	CT 5214/889	11510
15 Welland Avenue WELLAND	House	CT 5850/1	11511
16 Welland Avenue WELLAND	House	CT 5819/622	11512
17 Welland Avenue WELLAND	House	CT 5573/875	11513
18 Welland Avenue WELLAND	House	CT 5788/215	11514
19 Welland Avenue WELLAND	House	CT 5446/397	11515
20 Welland Avenue WELLAND	House	CT 5389/704	11516
22 Welland Avenue WELLAND	House	CT 5271/50	11517
23 Welland Avenue WELLAND	House	CT 5814/275	11518
24 Welland Avenue WELLAND	House	CT 5735/684	11519
25 Welland Avenue WELLAND	House	CT 5348/842	11520
26 Welland Avenue WELLAND	House	CT 5819/69	11521
27 Welland Avenue WELLAND	House	CT 5532/335	11522
28 Welland Avenue WELLAND	House	CT 5405/230	11523
29 Welland Avenue WELLAND	House	CT 5335/476	11524
30 Welland Avenue WELLAND	House	CT 5203/819	11525
31 Welland Avenue WELLAND	House	CT 5215/827	11526
33 Welland Avenue WELLAND	House	CT 5638/432	11528
34 Welland Avenue WELLAND	House	CT 5240/466	11529
35 Welland Avenue WELLAND	House	CT 5487/591	11530
36 Welland Avenue WELLAND	House	CT 5783/827	11531
38 Welland Avenue WELLAND	House	CT 5574/340	11533
39 Welland Avenue WELLAND	House	CT 5246/78	11534
40 Welland Avenue WELLAND	House	CT 5788/862	11535
41 Welland Avenue WELLAND	House	CT 5194/643	11536
42 Welland Avenue WELLAND	House	CT 5837/480	11537
43 Welland Avenue WELLAND	House	CT 5281/332	11538

Property Address	Description of Contributory item	Certificate of Title	Heritage NR
44 Welland Avenue WELLAND	House	CT 5603/766	11539
45 Welland Avenue WELLAND	House	CT 5210/309	11540
46 Welland Avenue WELLAND	House	CT 5625/571	11541
47 Welland Avenue WELLAND	House	CT 5146/548	11542
48 Welland Avenue WELLAND	House	CT 5356/434	11543
50 Welland Avenue WELLAND	House	CT 5788/515	11544
51 Welland Avenue WELLAND	Maisonette	CT 5272/156	11545
52 Welland Avenue WELLAND	House	CT 5677/856	11546
53 Welland Avenue WELLAND	Maisonette	CT 5444/226	11547
54 Welland Avenue WELLAND	House	CT 5787/674	11548
56 Welland Avenue WELLAND	House	CT 5251/963	11549
58 Welland Avenue WELLAND	House	CT 5826/191	11550
59 Welland Avenue WELLAND	Maisonette	CT 5783/132	11551
60 Welland Avenue WELLAND	House	CT 5695/431	11552
61 Welland Avenue WELLAND	Maisonette	CT 5785/122	11553
62 Welland Avenue WELLAND	Home Unit	CT 5004/304	11554
63 Welland Avenue WELLAND	House	CT 5787/180	11555
64 Welland Avenue WELLAND	Home Unit	CT 5004/305	11556
65 Welland Avenue WELLAND	House	CT 5272/658	11557
6/ 79 Euston Terrace WEST CROYDEN	Home Unit	CT 5486/821	20671
1 Alfred Road WEST CROYDON	House	CT 5220/265	9876
2 Alfred Road WEST CROYDON	House	CT 5269/239	9877
4 Alfred Road WEST CROYDON	House	CT 5761/660	9878
5 Alfred Road WEST CROYDON	House	CT 5814/674	9879
6 Alfred Road WEST CROYDON	House	CT 5231/188	9880
7 Alfred Road WEST CROYDON	House	CT 5517/444	9881
8 Alfred Road WEST CROYDON	House	CT 5573/539	9882
9 Alfred Road WEST CROYDON	House	CT 5278/898	9883
10 Alfred Road WEST CROYDON	House	CT 5732/877	9884
11 Alfred Road WEST CROYDON	House	CT 5551/394	9885
12 Alfred Road WEST CROYDON	House	CT 5797/411	9886
14 Alfred Road WEST CROYDON	Maisonette	CT 5709/810	9887
15 Alfred Road WEST CROYDON	House	CT 5731/632	9888
16 Alfred Road WEST CROYDON	Maisonette	CT 5709/811	9889
17 Alfred Road WEST CROYDON	House	CT 5732/310	9890
18 Alfred Road WEST CROYDON	House	CT 5724/576	9891
19 Alfred Road WEST CROYDON	House	CT 5733/530	9892
20 Alfred Road WEST CROYDON	House	CT 5214/291	9893
21 Alfred Road WEST CROYDON	House	CT 5202/469	9894
22 Alfred Road WEST CROYDON	House	CT 5322/413	9895
23 Alfred Road WEST CROYDON	House	CT 5732/992	9896
24 Alfred Road WEST CROYDON	House	CT 5173/735	9897
25 Alfred Road WEST CROYDON	House	CT 5632/416	9898
26 Alfred Road WEST CROYDON	House	CT 5297/979	9899
27 Alfred Road WEST CROYDON	House	CT 5732/993	9900
28 Alfred Road WEST CROYDON	House	CT 5142/309	9901
29 Alfred Road WEST CROYDON	House	CT 5192/551	9902
31 Alfred Road WEST CROYDON	House	CT 5520/494	9903

Property Address	Description of Contributory item	Certificate of Title	Heritage NR
1 Blanford Street WEST CROYDON	House	CT 5565/590	9904
2 Blanford Street WEST CROYDON	House	CT 5809/287	9905
3 Blanford Street WEST CROYDON	House	CT 5249/984	9906
5 Blanford Street WEST CROYDON	House	CT 5249/985	9907
7 Blanford Street WEST CROYDON	House	CT 5246/250	9908
8 Blanford Street WEST CROYDON	House	CT 5600/992	9909
9 Blanford Street WEST CROYDON	House	CT 5814/935	9910
10 Blanford Street WEST CROYDON	House	CT 5786/637	9911
11 Blanford Street WEST CROYDON	House	CT 5833/620	9912
12 Blanford Street WEST CROYDON	House	CT 5309/423	9913
14 Blanford Street WEST CROYDON	House	CT 5783/771	9914
15 Blanford Street WEST CROYDON	House	CT 5181/442	9915
16 Blanford Street WEST CROYDON	House	CT 5814/400	9916
17 Blanford Street WEST CROYDON	House	CT 5213/115	9917
19 Blanford Street WEST CROYDON	House	CT 5783/676	9918
20 Blanford Street WEST CROYDON	House	CT 5155/303	9919
21 Blanford Street WEST CROYDON	House	CT 5806/456	9920
22 Blanford Street WEST CROYDON	House	CT 5511/611	9921
23 Blanford Street WEST CROYDON	House	CT 5806/457	9922
24 Blanford Street WEST CROYDON	House	CT 5887/963	9923
25 Blanford Street WEST CROYDON	House	CT 5159/711	9924
26 Blanford Street WEST CROYDON	House	CT 5584/923	9925
28 Blanford Street WEST CROYDON	House	CT 5789/15	9927
30 Blanford Street WEST CROYDON	House	CT 5788/688	9928
32 Blanford Street WEST CROYDON	House	CT 5116/132	9929
40 Blanford Street WEST CROYDON	House	CT 5419/474	9930
44 Blanford Street WEST CROYDON	House	CT 5402/653	9931
2 Brown Street WEST CROYDON	Community Centre	CT 5651/862	9932
3 Brown Street WEST CROYDON	House	CT 5679/704	9933
23 Brown Street WEST CROYDON	House	CT 5222/361	9934
27 Brown Street WEST CROYDON	House	CT 5112/569	9935
29 Brown Street WEST CROYDON	House	CT 1225/138	9936
37 Brown Street WEST CROYDON	House	CT 5322/275	9938
39 Brown Street WEST CROYDON	House	CT 1242/167	9939
41 Brown Street WEST CROYDON	House	CT 5078/402	9940
43 Brown Street WEST CROYDON	House	CT 5459/706	9941
45 Brown Street WEST CROYDON	House	CT 5754/65	9942
49 Brown Street WEST CROYDON	Home Unit	CT 5013/340	9943
51 Brown Street WEST CROYDON	Home Unit	CT 5013/339	9944
1 Burke Street WEST CROYDON	House	CT 5172/852	9945
3 Burke Street WEST CROYDON	House	CT 5729/403	9946
5 Burke Street WEST CROYDON	House	CT 5246/676	9947
7 Burke Street WEST CROYDON	House	CT 5065/279	9948
11 Burke Street WEST CROYDON	House	CT 5156/731	9949
15 Burke Street WEST CROYDON	House	CT 5659/364	9950
16 Burke Street WEST CROYDON	House	CT 5532/868	9951
17 Burke Street WEST CROYDON	House	CT 5084/869	9952
18 Burke Street WEST CROYDON	House	CT 5759/456	9953

Property Address	Description of Contributory item	Certificate of Title	Heritage NR
19 Burke Street WEST CROYDON	House	CT 1100/176	9954
20 Burke Street WEST CROYDON	House	CT 5807/752	9955
21 Burke Street WEST CROYDON	House	CT 5179/912	9956
22 Burke Street WEST CROYDON	House	CT 5103/213	9957
23 Burke Street WEST CROYDON	House	CT 5185/22	9958
24 Burke Street WEST CROYDON	House	CT 5169/643	9959
25 Burke Street WEST CROYDON	House	CT 5365/395	9960
26 Burke Street WEST CROYDON	House	CT 5576/794	9961
27 Burke Street WEST CROYDON	House	CT 4066/323	9962
28 Burke Street WEST CROYDON	House	CT 5204/460	9963
30 Burke Street WEST CROYDON	House	CT 5214/99	9964
33 Burke Street WEST CROYDON	House	CT 5818/537	9965
35 Burke Street WEST CROYDON	House	CT 5220/425	9966
37 Burke Street WEST CROYDON	House	CT 5194/456	9967
45 Day Terrace WEST CROYDON	House	CT 5790/787	10027
46 Day Terrace WEST CROYDON	House	CT 5535/530	10028
47 Day Terrace WEST CROYDON	House	CT 5466/302	10029
48 Day Terrace WEST CROYDON	Maisonette	CT 5796/594	10030
49 Day Terrace WEST CROYDON	Maisonette	CT 1716/70	10031
50 Day Terrace WEST CROYDON	House	CT 5302/990	10032
51 Day Terrace WEST CROYDON	House	CT 5173/398	10033
52 Day Terrace WEST CROYDON	House	CT 824/136	10034
53 Day Terrace WEST CROYDON	House	CT 5466/950	10035
54 Day Terrace WEST CROYDON	House	CT 5148/666	10036
55 Day Terrace WEST CROYDON	House	CT 5607/367	10037
57 Day Terrace WEST CROYDON	House	CT 5813/116	10038
58 Day Terrace WEST CROYDON	House	CT 5729/602	10039
59 Day Terrace WEST CROYDON	House	CT 5362/190	10040
60 Day Terrace WEST CROYDON	House	CT 5461/890	10041
61 Day Terrace WEST CROYDON	House	CT 5433/820	10042
62 Day Terrace WEST CROYDON	House	CT 5352/803	10043
63 Day Terrace WEST CROYDON	House	CT 5116/560	10044
64 Day Terrace WEST CROYDON	House	CT 5796/51	10045
65 Day Terrace WEST CROYDON	House	CT 5782/771	10046
66 Day Terrace WEST CROYDON	House	CT 5651/863	10047
68 Day Terrace WEST CROYDON	Community Centre	CT 5651/862	10048
69 Day Terrace WEST CROYDON	House	CT 5501/843	10049
70 Day Terrace WEST CROYDON	House	CT 5460/629	10050
71 Day Terrace WEST CROYDON	House	CT 5848/302	10051
72 Day Terrace WEST CROYDON	House	CT 5850/647	10052
73 Day Terrace WEST CROYDON	House	CT 5268/340	10053
74 Day Terrace WEST CROYDON	House	CT 5568/596	10054
75 Day Terrace WEST CROYDON	House	CT 5598/803	10055
76 Day Terrace WEST CROYDON	House	CT 5405/11	10056
77 Day Terrace WEST CROYDON	House	CT 5502/419	10057
1/ 78-81 Day Terrace WEST CROYDON	Single Storey Flats	CT 5575/963	10058
84 Day Terrace WEST CROYDON	House	CT 5197/363	10059
85 Day Terrace WEST CROYDON	House	CT 5355/543	10060

Property Address	Description of Contributory item	Certificate of Title	Heritage NR
86 Day Terrace WEST CROYDON	House	CT 5433/1	10061
87 Day Terrace WEST CROYDON	House	CT 5554/12	10062
88 Day Terrace WEST CROYDON	House	CT 1077/19	10063
89 Day Terrace WEST CROYDON	House	CT 5836/726	10064
90 Day Terrace WEST CROYDON	House	CT 5076/106	10065
91 Day Terrace WEST CROYDON	House	CT 5183/522	10066
92 Day Terrace WEST CROYDON	House	CT 5336/325	10067
93 Day Terrace WEST CROYDON	House	CT 5684/326	10068
94 Day Terrace WEST CROYDON	House	CT 5552/802	10069
95 Day Terrace WEST CROYDON	House	CT 5661/634	10070
97 Day Terrace WEST CROYDON	House	CT 5571/934	10071
98 Day Terrace WEST CROYDON	House	CT 5413/494	10072
99 Day Terrace WEST CROYDON	House	CT 5533/376	10073
100 Day Terrace WEST CROYDON	House & Granny Flat	CT 5440/821 CT 5440/864 CT 5440/865	10074
101 Day Terrace WEST CROYDON	House	CT 5270/879	10075
102 Day Terrace WEST CROYDON	House	CT 5676/391	10076
103 Day Terrace WEST CROYDON	House	CT 5533/316	10077
104 Day Terrace WEST CROYDON	House	CT 5514/835	10078
105 Day Terrace WEST CROYDON	House	CT 5276/168	10079
106 Day Terrace WEST CROYDON	House	CT 1137/127	10080
107 Day Terrace WEST CROYDON	House	CT 5411/829	10081
108 Day Terrace WEST CROYDON	House	CT 4066/324	10082
109 Day Terrace WEST CROYDON	House	CT 5423/901	10083
110 Day Terrace WEST CROYDON	House	CT 5555/415	10084
111 Day Terrace WEST CROYDON	House	CT 5757/512	10085
1 Donald Avenue WEST CROYDON	Maisonette	CT 3953/46	10086
2 Donald Avenue WEST CROYDON	Maisonette	CT 2300/96	10087
3 Donald Avenue WEST CROYDON	Maisonette	CT 3953/45	10088
4 Donald Avenue WEST CROYDON	Maisonette	CT 2300/97	10089
5 Donald Avenue WEST CROYDON	House	CT 5142/257	10090
6 Donald Avenue WEST CROYDON	Maisonette	CT 5852/988	10091
7 Donald Avenue WEST CROYDON	House	CT 5725/733	10092
8 Donald Avenue WEST CROYDON	Maisonette	CT 5963/916	10093
9 Donald Avenue WEST CROYDON	House	CT 5725/734	10094
10 Donald Avenue WEST CROYDON	Maisonette	CT 5731/917	10095
11 Donald Avenue WEST CROYDON	House	CT 5246/817	10096
12 Donald Avenue WEST CROYDON	Maisonette	CT 5731/917	10097
14 Donald Avenue WEST CROYDON	Maisonette	CT 5867/127	10098
16 Donald Avenue WEST CROYDON	Maisonette	CT 5523/690	10099
18 Donald Avenue WEST CROYDON	Home Unit	CT 5006/483	10100
20 Donald Avenue WEST CROYDON	Home Unit	CT 5006/482	10101
1 Duncan Road WEST CROYDON	House	CT 5179/842	10102
2 Duncan Road WEST CROYDON	Maisonette	CT 2287/71	10103
3 Duncan Road WEST CROYDON	House	CT 5792/268	10104
4 Duncan Road WEST CROYDON	Maisonette	CT 5290/26	10105
6 Duncan Road WEST CROYDON	Maisonette	CT 5220/318	10106



Property Address	Description of Contributory item	Certificate of Title	Heritage NR
8 Duncan Road WEST CROYDON	Maisonette	CT 5493/556	10107
1 Ellen Street WEST CROYDON	House	CT 5727/960	10147
3 Ellen Street WEST CROYDON	House	CT 5803/659	10148
5 Ellen Street WEST CROYDON	House	CT 5194/119	10149
7 Ellen Street WEST CROYDON	House	CT 5219/587	10150
36 Euston Terrace WEST CROYDON	House	CT 5794/115	10175
37 Euston Terrace WEST CROYDON	House	CT 5814/30	10176
38 Euston Terrace WEST CROYDON	House	CT 5381/338	10177
39 Euston Terrace WEST CROYDON	House	CT 5166/97	10178
45 Euston Terrace WEST CROYDON	House	CT 5400/46	10179
49 Euston Terrace WEST CROYDON	House	CT 5815/107	10180
50 Euston Terrace WEST CROYDON	House	CT 5815/108	10181
51 Euston Terrace WEST CROYDON	House	CT 5188/867	10182
53 Euston Terrace WEST CROYDON	House	CT 5806/76	10183
54 Euston Terrace WEST CROYDON	House	CT 5806/77	10184
55 Euston Terrace WEST CROYDON	House	CT 5447/45	10185
56 Euston Terrace WEST CROYDON	House	CT 5436/781	10186
57 Euston Terrace WEST CROYDON	House	CT 5821/281	10187
58 Euston Terrace WEST CROYDON	House	CT 5694/137	10188
59 Euston Terrace WEST CROYDON	House	CT 5750/315	10189
60 Euston Terrace WEST CROYDON	House	CT 5183/928	10190
61 Euston Terrace WEST CROYDON	House	CT 5255/679	10191
62 Euston Terrace WEST CROYDON	House	CT 5820/510	10192
63 Euston Terrace WEST CROYDON	House	CT 5391/457	10193
65 Euston Terrace WEST CROYDON	House	CT 5721/907	10194
66 Euston Terrace WEST CROYDON	House	CT 5757/622	10195
67 Euston Terrace WEST CROYDON	House	CT 5480/699	10196
69 Euston Terrace WEST CROYDON	House	CT 5358/64	10197
70 Euston Terrace WEST CROYDON	House	CT 5687/314	10198
72 Euston Terrace WEST CROYDON	House	CT 5814/160	10199
74 Euston Terrace WEST CROYDON	House	CT 5339/70	10200
75 Euston Terrace WEST CROYDON	House	CT 5336/700	10201
76 Euston Terrace WEST CROYDON	House	CT 5655/958	10202
77 Euston Terrace WEST CROYDON	House	CT 5812/598	10203
78 Euston Terrace WEST CROYDON	House	CT 5596/120	10204
5/ 79 Euston Terrace WEST CROYDON	Home Unit	CT 5486/820	10205
80 Euston Terrace WEST CROYDON	House	CT 5412/147	10206
81 Euston Terrace WEST CROYDON	House	CT 5747/317	10207
82 Euston Terrace WEST CROYDON	House	CT 5850/733	10208
2 Heading Street WEST CROYDON	House	CT 5785/744	10230
4 Heading Street WEST CROYDON	House	CT 5734/791	10231
5 Heading Street WEST CROYDON	House	CT 5729/869	10232
6 Heading Street WEST CROYDON	House	CT 5346/475	10233
7 Heading Street WEST CROYDON	House	CT 5742/922	10234
8 Heading Street WEST CROYDON	House	CT 5547/796	10235
9 Heading Street WEST CROYDON	House	CT 5364/92	10236
10 Heading Street WEST CROYDON	House	CT 5733/1	10237
11 Heading Street WEST CROYDON	House	CT 5335/867	10238

Property Address	Description of Contributory item	Certificate of Title	Heritage NR
12 Heading Street WEST CROYDON	House	CT 5707/278	10239
14 Heading Street WEST CROYDON	House	CT 5735/186	10240
15 Heading Street WEST CROYDON	House	CT 5591/190	10241
16 Heading Street WEST CROYDON	House	CT 5733/120	10242
17 Heading Street WEST CROYDON	House	CT 5725/574	10243
18 Heading Street WEST CROYDON	House	CT 5551/122	10244
19 Heading Street WEST CROYDON	House	CT 5442/626	10245
39 Henry Street WEST CROYDON	House	CT 5638/80	10276
41 Henry Street WEST CROYDON	House	CT 5202/741 CT 5236/851	10277
42 Henry Street WEST CROYDON	House	CT 5087/758	10278
43 Henry Street WEST CROYDON	House	CT 5817/765	10279
44 Henry Street WEST CROYDON	House	CT 5839/764	10280
45 Henry Street WEST CROYDON	House	CT 5168/547	10281
46 Henry Street WEST CROYDON	House	CT 5139/260	10282
47 Henry Street WEST CROYDON	House	CT 5647/134	10283
48 Henry Street WEST CROYDON	House	CT 2144/6	10284
49 Henry Street WEST CROYDON	House	CT 5645/885	10285
50 Henry Street WEST CROYDON	House	CT 5855/107	10286
51 Henry Street WEST CROYDON	House	CT 5360/465	10287
52 Henry Street WEST CROYDON	House	CT 5606/686	10288
53 Henry Street WEST CROYDON	House	CT 5381/373	10289
54 Henry Street WEST CROYDON	House	CT 1079/179	10290
55 Henry Street WEST CROYDON	House	CT 5691/261	10291
56 Henry Street WEST CROYDON	House	CT 1236/120	10292
57 Henry Street WEST CROYDON	House	CT 5806/690	10293
58 Henry Street WEST CROYDON	House	CT 5098/721	10294
59 Henry Street WEST CROYDON	House	CT 5678/495	10295
60 Henry Street WEST CROYDON	House	CT 5193/637	10296
61 Henry Street WEST CROYDON	House	CT 5759/291	10297
62 Henry Street WEST CROYDON	House	CT 5489/967	10298
63 Henry Street WEST CROYDON	House	CT 5759/281	10299
64 Henry Street WEST CROYDON	House	CT 5349/303	10300
65 Henry Street WEST CROYDON	House	CT 5710/581	10301
66 Henry Street WEST CROYDON	House	CT 5760/313	10302
68 Henry Street WEST CROYDON	Maisonette	CT 5155/566	10304
69 Henry Street WEST CROYDON	House	CT 5168/71	10305
70 Henry Street WEST CROYDON	Maisonette	CT 5732/756	10306
71 Henry Street WEST CROYDON	House	CT 5713/87	10307
72 Henry Street WEST CROYDON	House	CT 5214/895	10308
73 Henry Street WEST CROYDON	House	CT 5789/190	10309
74 Henry Street WEST CROYDON	House	CT 5183/822	10310
75 Henry Street WEST CROYDON	House	CT 5154/875	10312
77 Henry Street WEST CROYDON	House	CT 5730/267	10314
78 Henry Street WEST CROYDON	House	CT 5533/539	10315
79 Henry Street WEST CROYDON	House	CT 5196/793	10316
80 Henry Street WEST CROYDON	House	CT 5524/17	10317
81 Henry Street WEST CROYDON	House	CT 5577/116	10318

Property Address	Description of Contributory item	Certificate of Title	Heritage NR
82 Henry Street WEST CROYDON	House	CT 5154/171	10319
83 Henry Street WEST CROYDON	House	CT 5805/808	10320
84 Henry Street WEST CROYDON	House	CT 5556/935	10321
85 Henry Street WEST CROYDON	House	CT 5494/830	10322
86 Henry Street WEST CROYDON	House	CT 5239/434	10323
87 Henry Street WEST CROYDON	House	CT 5105/822	10324
88 Henry Street WEST CROYDON	House	CT 5713/90	10325
90 Henry Street WEST CROYDON	House	CT 5728/27	10326
92 Henry Street WEST CROYDON	House	CT 5786/506	10327
2 Herbert Road WEST CROYDON	House	CT 5300/195	10328
4 Herbert Road WEST CROYDON	House	CT 5750/845	10329
6 Herbert Road WEST CROYDON	House	CT 5357/576	10330
7 Herbert Road WEST CROYDON	House	CT 5228/617	10331
8 Herbert Road WEST CROYDON	House	CT 5754/671	10332
1/ 9 Herbert Road WEST CROYDON	Home Unit	CT 5104/108	10333
10 Herbert Road WEST CROYDON	House	CT 5852/490	10334
11 Herbert Road WEST CROYDON	House	CT 5151/673	10335
12 Herbert Road WEST CROYDON	House	CT 5237/277	10336
14 Herbert Road WEST CROYDON	House	CT 5757/679	10337
15 Herbert Road WEST CROYDON	House	CT 5502/560	10338
19 Herbert Road WEST CROYDON	House	CT 5548/246	10339
22 Herbert Road WEST CROYDON	House	CT 5485/340	10340
24 Herbert Road WEST CROYDON	House	CT 5161/295	10341
25 Herbert Road WEST CROYDON	House	CT 5227/237 CT 5227/238	10342
26 Herbert Road WEST CROYDON	House	CT 5743/351	10343
27 Herbert Road WEST CROYDON	House	CT 5818/999	10344
28 Herbert Road WEST CROYDON	House	CT 5386/371	10345
29 Herbert Road WEST CROYDON	House	CT 4120/150	10346
30 Herbert Road WEST CROYDON	House	CT 5197/351	10347
31 Herbert Road WEST CROYDON	House	CT 5279/702	10348
32 Herbert Road WEST CROYDON	House	CT 5728/286	10349
33 Herbert Road WEST CROYDON	House	CT 5533/7	10350
34 Herbert Road WEST CROYDON	House	CT 5317/24	10351
35 Herbert Road WEST CROYDON	House	CT 5173/802	10352
1 Margaret Avenue WEST CROYDON	House	CT 5492/332	10377
2 Margaret Avenue WEST CROYDON	House	CT 5212/518	10378
3 Margaret Avenue WEST CROYDON	House	CT 5841/100	10379
4 Margaret Avenue WEST CROYDON	House	CT 5803/474	10380
5 Margaret Avenue WEST CROYDON	House	CT 5303/884	10381
6 Margaret Avenue WEST CROYDON	House	CT 5099/354	10382
7 Margaret Avenue WEST CROYDON	House	CT 5286/646	10383
8 Margaret Avenue WEST CROYDON	House	CT 5476/343	10384
9 Margaret Avenue WEST CROYDON	House	CT 5848/41	10385
11 Margaret Avenue WEST CROYDON	House	CT 5803/856	10386
12 Margaret Avenue WEST CROYDON	House	CT 5754/37	10387
13 Margaret Avenue WEST CROYDON	House	CT 5330/69	10388
14 Margaret Avenue WEST CROYDON	House	CT 5821/686	10389

Property Address	Description of Contributory item	Certificate of Title	Heritage NR
15 Margaret Avenue WEST CROYDON	House	CT 5290/496	10390
16 Margaret Avenue WEST CROYDON	House	CT 5361/836	10391
17 Margaret Avenue WEST CROYDON	House	CT 5726/674	10392
19 Margaret Avenue WEST CROYDON	House	CT 5653/553	10393
20 Margaret Avenue WEST CROYDON	House	CT 5594/535	10394
21 Margaret Avenue WEST CROYDON	House	CT 5728/189	10395
22 Margaret Avenue WEST CROYDON	House	CT 5727/279	10396
23 Margaret Avenue WEST CROYDON	House	CT 5176/521	10397
24 Margaret Avenue WEST CROYDON	House	CT 5728/190	10398
25 Margaret Avenue WEST CROYDON	House	CT 5160/404	10399
26 Margaret Avenue WEST CROYDON	House	CT 5191/411	10400
27 Margaret Avenue WEST CROYDON	House	CT 5529/820	10401
28 Margaret Avenue WEST CROYDON	House	CT 5204/992	10402
29 Margaret Avenue WEST CROYDON	House	CT 5302/781	10403
30 Margaret Avenue WEST CROYDON	House	CT 5235/128	10404
31 Margaret Avenue WEST CROYDON	House	CT 5726/445	10405
32 Margaret Avenue WEST CROYDON	House	CT 1729/89	10406
33 Margaret Avenue WEST CROYDON	House	CT 5899/67	10407
34 Margaret Avenue WEST CROYDON	House	CT 5726/673	10408
36 Margaret Avenue WEST CROYDON	House	CT 5724/924	10409
38 Margaret Avenue WEST CROYDON	House	CT 5724/925	10410
1 Marion Street WEST CROYDON	House	CT 5665/558	10411
4 Marion Street WEST CROYDON	House	CT 5638/544	10412
5 Marion Street WEST CROYDON	House	CT 5756/767	10413
6 Marion Street WEST CROYDON	House	CT 5189/937	10414
7 Marion Street WEST CROYDON	House	CT 5238/158	10415
8 Marion Street WEST CROYDON	House	CT 1154/22	10416
9 Marion Street WEST CROYDON	House	CT 5629/100	10417
1 Para Street WEST CROYDON	House	CT 5409/446	10418
2 Para Street WEST CROYDON	House	CT 5790/925	10419
3 Para Street WEST CROYDON	House	CT 5418/726	10420
4 Para Street WEST CROYDON	House	CT 5364/407	10421
55 Robert Street WEST CROYDON	House	CT 2187/176	10521
57 Robert Street WEST CROYDON	House	CT 5216/816	10522
59 Robert Street WEST CROYDON	House	CT 5599/161	10524
60 Robert Street WEST CROYDON	House	CT 5179/334	10525
61 Robert Street WEST CROYDON	House	CT 5410/162	10526
62 Robert Street WEST CROYDON	House	CT 5414/632	10527
63 Robert Street WEST CROYDON	House	CT 5319/593	10528
64 Robert Street WEST CROYDON	House	CT 5154/316	10529
65 Robert Street WEST CROYDON	House	CT 5837/565	10530
68 Robert Street WEST CROYDON	House	CT 5163/501	10531
69 Robert Street WEST CROYDON	House	CT 5569/953	10532
70 Robert Street WEST CROYDON	House	CT 2014/166	10533
71 Robert Street WEST CROYDON	House	CT 5444/268	10534
73 Robert Street WEST CROYDON	House	CT 5849/658	10535
75 Robert Street WEST CROYDON	House	CT 5797/675	10536
76 Robert Street WEST CROYDON	House	CT 5853/66	10537

Property Address	Description of Contributory item	Certificate of Title	Heritage NR
77 Robert Street WEST CROYDON	House	CT 5569/807	10538
78 Robert Street WEST CROYDON	House	CT 5448/319	10539
79 Robert Street WEST CROYDON	Maisonette	CT 5276/730	10540
80 Robert Street WEST CROYDON	House	CT 5545/776	10541
81 Robert Street WEST CROYDON	Maisonette	CT 5711/920	10542
82 Robert Street WEST CROYDON	House	CT 5740/126	10543
84 Robert Street WEST CROYDON	Maisonette	CT 5852/989	10544
85 Robert Street WEST CROYDON	House	CT 5546/917	10545
86 Robert Street WEST CROYDON	Maisonette	CT 5610/46	10546
87 Robert Street WEST CROYDON	House	CT 5188/520	10547
88-94 Robert Street WEST CROYDON	Private Hospital	CT 4319/468 CT 5458/361 CT 5476/317 CT 5516/966	10548
89 Robert Street WEST CROYDON	Maisonette	CT 5173/419	10549
91 Robert Street WEST CROYDON	Maisonette	CT 5226/958	10550
93a Robert Street WEST CROYDON	House	CT 5331/327	10551
95 Robert Street WEST CROYDON	House	CT 5130/319	10552
96 Robert Street WEST CROYDON	House	CT 5625/905	10553
98 Robert Street WEST CROYDON	House	CT 5779/602	10554
99 Robert Street WEST CROYDON	House	CT 5703/703	10555
100 Robert Street WEST CROYDON	House	CT 5823/877	10556
101 Robert Street WEST CROYDON	Maisonette	CT 5216/246	10557
102 Robert Street WEST CROYDON	House	CT 5692/378	10558
103 Robert Street WEST CROYDON	Maisonette	CT 5225/534	10559
105 Robert Street WEST CROYDON	House	CT 5820/567	10560
1/ 5 Rosetta Street WEST CROYDON	Home Unit	CT 5002/735	10561
2/ 5 Rosetta Street WEST CROYDON	Home Unit	CT 5002/736	10562
7 Rosetta Street WEST CROYDON	House	CT 1184/131	10563
8-16 Rosetta Street WEST CROYDON	Shops & Dwelling	CT 5715/125	20783
18 Rosetta Street WEST CROYDON	House	CT 5532/457	10564
22 Rosetta Street WEST CROYDON	House	CT 5780/524	10565
23 Rosetta Street WEST CROYDON	House	CT 5666/754 CT 5742/971	10566
24 Rosetta Street WEST CROYDON	House	CT 5814/677	10567
26 Rosetta Street WEST CROYDON	House	CT 5397/721	10568
27 Rosetta Street WEST CROYDON	House	CT 5478/477	10569
28 Rosetta Street WEST CROYDON	House	CT 5726/350	10570
29 Rosetta Street WEST CROYDON	House	CT 5732/308	10571
30 Rosetta Street WEST CROYDON	House	CT 5272/475	10572
31 Rosetta Street WEST CROYDON	House	CT 5246/844	10573
32 Rosetta Street WEST CROYDON	House	CT 5760/868	10574
33 Rosetta Street WEST CROYDON	House	CT 5360/961	10575
34 Rosetta Street WEST CROYDON	House	CT 5437/831	10576
36 Rosetta Street WEST CROYDON	House	CT 5786/275	10577
39 Rosetta Street WEST CROYDON	House	CT 5722/779 CT 5722/780	10579
41 Rosetta Street WEST CROYDON	House	CT 5278/712	10580
42 Rosetta Street WEST CROYDON	House	CT 5371/946	10581

Property Address	Description of Contributory item	Certificate of Title	Heritage NR
44 Rosetta Street WEST CROYDON	House	CT 5727/411	10582
45A-45B Rosetta Street WEST CROYDON	Maisonettes	CT 5727/564	10583
49 Rosetta Street WEST CROYDON	House	CT 5442/256	10584
50 Rosetta Street WEST CROYDON	House	CT 5263/468	10585
51 Rosetta Street WEST CROYDON	House	CT 5492/648	10586
53 Rosetta Street WEST CROYDON	House	CT 5726/453	10587
54 Rosetta Street WEST CROYDON	House	CT 5477/37	10588
55 Rosetta Street WEST CROYDON	Home Unit	CT 5010/39	10589
56 Rosetta Street WEST CROYDON	House	CT 5355/106	10590
57 Rosetta Street WEST CROYDON	Home Unit	CT 5597/635	10591
59 Rosetta Street WEST CROYDON	Home Unit	CT 5023/212	10592
60 Rosetta Street WEST CROYDON	Shop & Dwelling	CT 5814/569	10593
61 Rosetta Street WEST CROYDON	Home Unit	CT 5023/211	10594
63 Rosetta Street WEST CROYDON	House	CT 5727/280	10595
1 Westbourne Street WEST CROYDON	House	CT 5751/630	10676
2 Westbourne Street WEST CROYDON	House	CT 5751/121	10677
4 Westbourne Street WEST CROYDON	House	CT 5706/803	10678
5 Westbourne Street WEST CROYDON	House	CT 5819/920	10679
7 Westbourne Street WEST CROYDON	House	CT 5076/791	10680
8 Westbourne Street WEST CROYDON	House	CT 5819/991	10681
9 Westbourne Street WEST CROYDON	House	CT 5754/669	10682
10 Westbourne Street WEST CROYDON	House	CT 5509/573	10683
11 Westbourne Street WEST CROYDON	House	CT 5749/721	10684
12 Westbourne Street WEST CROYDON	House	CT 5741/3108	10685
13 Westbourne Street WEST CROYDON	House	CT 5390/356	10686
14 Westbourne Street WEST CROYDON	House	CT 5742/578	10687
29 William Street WEST CROYDON	House	CT 5408/21	10715
31 William Street WEST CROYDON	House	CT 5760/235	10716
34 William Street WEST CROYDON	House	CT 5549/737	10717
36 William Street WEST CROYDON	House	CT 5338/316	10718
37 William Street WEST CROYDON	House	CT 5631/950	10719
38 William Street WEST CROYDON	House	CT 5804/349	10720
39 William Street WEST CROYDON	House	CT 5557/77	10721
41 William Street WEST CROYDON	House	CT 5339/325	10722
42 William Street WEST CROYDON	Maisonettes	CT 5710/234	10723
43 William Street WEST CROYDON	House	CT 5816/33	10724
44 William Street WEST CROYDON	House	CT 5632/172	10725
45 William Street WEST CROYDON	House	CT 5356/757	10726
46 William Street WEST CROYDON	House	CT 5792/274	10727
47 William Street WEST CROYDON	House	CT 5219/202	10728
48 William Street WEST CROYDON	House	CT 5793/761	10729
49 William Street WEST CROYDON	House	CT 5733/7	10730
50 William Street WEST CROYDON	House	CT 5780/560	10731
51 William Street WEST CROYDON	House	CT 5781/519	10732
52 William Street WEST CROYDON	House	CT 5780/559	10733
53 William Street WEST CROYDON	House	CT 5781/698	10734
56 William Street WEST CROYDON	House	CT 5813/314	10736
57 William Street WEST CROYDON	House	CT 5836/690	10737

Property Address	Description of Contributory item	Certificate of Title	Heritage NR
58 William Street WEST CROYDON	House	CT 5779/563	10738
59 William Street WEST CROYDON	House	CT 5843/665	10739
60 William Street WEST CROYDON	House	CT 5259/912	10740
62 William Street WEST CROYDON	House	CT 5249/92	10741
64 William Street WEST CROYDON	House	CT 5511/200	10742
66 William Street WEST CROYDON	House	CT 5073/648	10743
68 William Street WEST CROYDON	House	CT 5407/2	10744
72 William Street WEST CROYDON	House	CT 5147/62	10745
74 William Street WEST CROYDON	House	CT 5781/827	10746
76 William Street WEST CROYDON	House	CT 5275/227	10747
10 Albemarle Street WEST HINDMARSH	House	CT 5601/300	11048
14 Albemarle Street WEST HINDMARSH	Maisonette	CT 5657/209	11049
16 Albemarle Street WEST HINDMARSH	Maisonette	CT 5657/209	11050
18 Albemarle Street WEST HINDMARSH	House	CT 5610/339	11051
20 Albemarle Street WEST HINDMARSH	House	CT 5610/339	11052
22 Albemarle Street WEST HINDMARSH	House	CT 5185/185	11053
24 Albemarle Street WEST HINDMARSH	House	CT 5792/530	11054
28 Albemarle Street WEST HINDMARSH	House	CT 5302/684	11055
30 Albemarle Street WEST HINDMARSH	House	CT 5789/989	11056
32 Albemarle Street WEST HINDMARSH	House	CT 4072/73	11057
34 Albemarle Street WEST HINDMARSH	House	CT 5163/997	11058
36 Albemarle Street WEST HINDMARSH	House	CT 5756/776	11059
37 Albemarle Street WEST HINDMARSH	House	CT 5197/667	11060
38 Albemarle Street WEST HINDMARSH	House	CT 5467/200	11061
39 Albemarle Street WEST HINDMARSH	House	CT 5793/903	11062
40 Albemarle Street WEST HINDMARSH	Maisonette	CT 5654/841	11063
41 Albemarle Street WEST HINDMARSH	House	CT 5577/55	11064
42 Albemarle Street WEST HINDMARSH	Maisonette	CT 5654/841	11065
43 Albemarle Street WEST HINDMARSH	House	CT 5346/697	11066
44 Albemarle Street WEST HINDMARSH	House	CT 5719/251	11067
46 Albemarle Street WEST HINDMARSH	House	CT 5814/937	11068
47 Albemarle Street WEST HINDMARSH	House	CT 5784/183	11069
49 Albemarle Street WEST HINDMARSH	House	CT 5439/984	11070
51 Albemarle Street WEST HINDMARSH	House	CT 5331/307	11071
53 Albemarle Street WEST HINDMARSH	House	CT 5556/28	11072
57 Arlington Terrace WEST HINDMARSH	House	CT 5439/817	11073
59 Arlington Terrace WEST HINDMARSH	House	CT 987/146	11074
1 Bertie Street WEST HINDMARSH	Maisonette	CT 5464/392	11075
1a Bertie Street WEST HINDMARSH	Maisonette	CT 5392/87	11076
4 Bertie Street WEST HINDMARSH	House	CT 5413/694	11077
5 Bertie Street WEST HINDMARSH	House	CT 5077/317	11078
6 Bertie Street WEST HINDMARSH	House	CT 4160/155	11079
7 Bertie Street WEST HINDMARSH	House	CT 4224/52	11080
8 Bertie Street WEST HINDMARSH	House	CT 5800/668	11081
8a Bertie Street WEST HINDMARSH	House	CT 5719/383	11082
9 Bertie Street WEST HINDMARSH	House	CT 4318/11	11083
11 Bertie Street WEST HINDMARSH	House	CT 5300/826	11084
11a Bertie Street WEST HINDMARSH	House	CT 5348/370	11085

Property Address	Description of Contributory item	Certificate of Title	Heritage NR
12 Bertie Street WEST HINDMARSH	House	CT 5322/483	11086
14 Bertie Street WEST HINDMARSH	House	CT 5290/764	11087
15 Bertie Street WEST HINDMARSH	House	CT 5459/988	11088
16 Bertie Street WEST HINDMARSH	House	CT 5627/930	11089
17 Bertie Street WEST HINDMARSH	House	CT 4012/131	11090
18 Bertie Street WEST HINDMARSH	House	CT 5537/877	11091
19 Bertie Street WEST HINDMARSH	House	CT 5793/298	11092
20 Bertie Street WEST HINDMARSH	House	CT 5801/283	11093
21 Bertie Street WEST HINDMARSH	House	CT 5597/92	11094
22 Bertie Street WEST HINDMARSH	House	CT 5185/218	11095
23 Bertie Street WEST HINDMARSH	House	CT 5571/479	11096
25 Bertie Street WEST HINDMARSH	House	CT 5679/201	11097
26 Bertie Street WEST HINDMARSH	House	CT 5803/257	11098
27 Bertie Street WEST HINDMARSH	House	CT 5679/202	11099
28 Bertie Street WEST HINDMARSH	House	CT 5444/814	11100
29 Bertie Street WEST HINDMARSH	House	CT 5606/249	11101
29a Bertie Street WEST HINDMARSH	House	CT 5442/364	11102
30 Bertie Street WEST HINDMARSH	House	CT 5654/81	11103
31 Bertie Street WEST HINDMARSH	House	CT 5615/900	11104
35 Bertie Street WEST HINDMARSH	House	CT 5235/826	11105
2 Bond Street WEST HINDMARSH	House	CT 5783/640	11107
5 Bond Street WEST HINDMARSH	House	CT 5456/104	11108
5a Bond Street WEST HINDMARSH	House	CT 5523/802	11109
6 Bond Street WEST HINDMARSH	House	CT 5573/490	11110
7 Bond Street WEST HINDMARSH	House	CT 5797/93	11111
8 Bond Street WEST HINDMARSH	House	CT 5355/172	11112
9 Bond Street WEST HINDMARSH	House	CT 5189/300	11113
10 Bond Street WEST HINDMARSH	House	CT 5531/232	11114
11 Bond Street WEST HINDMARSH	House	CT 5837/464	11115
12 Bond Street WEST HINDMARSH	House	CT 5205/54	11116
13 Bond Street WEST HINDMARSH	House	CT 5477/7	11117
15 Bond Street WEST HINDMARSH	House	CT 5661/344	11119
16 Bond Street WEST HINDMARSH	House	CT 5274/712	11120
17 Bond Street WEST HINDMARSH	House	CT 5816/353	11121
18 Bond Street WEST HINDMARSH	House	CT 5670/673	11122
19 Bond Street WEST HINDMARSH	House	CT 5657/765	11123
20 Bond Street WEST HINDMARSH	House	CT 5733/230	11124
21 Bond Street WEST HINDMARSH	House	CT 5821/209	11125
23 Bond Street WEST HINDMARSH	House	CT 5589/552	11126
27 Bond Street WEST HINDMARSH	House	CT 5187/394	11128
28 Bond Street WEST HINDMARSH	House	CT 5576/898	11129
1 Bourn Avenue WEST HINDMARSH	House	CT 5244/346	11130
2 Bourn Avenue WEST HINDMARSH	House	CT 5814/700	11131
4 Bourn Avenue WEST HINDMARSH	House	CT 4063/638	11132
6 Bourn Avenue WEST HINDMARSH	House	CT 5139/713	11133
5 Cator Street WEST HINDMARSH	House	CT 5785/403	11134
7 Cator Street WEST HINDMARSH	House	CT 5384/367	11135
8 Cator Street WEST HINDMARSH	House	CT 5711/895	11136



Property Address	Description of Contributory item	Certificate of Title	Heritage NR
1/ 9 Cator Street WEST HINDMARSH	Single Storey Flat	CT 5387/558	11137
2/ 9 Cator Street WEST HINDMARSH	Single Storey Flat	CT 3698/110	11138
10 Cator Street WEST HINDMARSH	House	CT 5304/372	11139
11 Cator Street WEST HINDMARSH	House	CT 5783/638	11140
13 Cator Street WEST HINDMARSH	House	CT 5496/583	11141
17 Cator Street WEST HINDMARSH	House	CT 5743/949	11142
21 Cator Street WEST HINDMARSH	House	CT 5807/604	11145
22 Cator Street WEST HINDMARSH	House	CT 5752/65	11146
23 Cator Street WEST HINDMARSH	House	CT 788/81	11147
24 Cator Street WEST HINDMARSH	Maisonette	CT 5887/143	11148
26 Cator Street WEST HINDMARSH	Maisonette	CT 5887/144	20871
27 Cator Street WEST HINDMARSH	House	CT 5316/821	11149
28 Cator Street WEST HINDMARSH	Maisonette	CT 5479/65	11150
29 Cator Street WEST HINDMARSH	Maisonette	CT 5215/324	11151
30 Cator Street WEST HINDMARSH	Maisonette	CT 5480/981	11152
31 Cator Street WEST HINDMARSH	Maisonette	CT 5215/323	11153
32 Cator Street WEST HINDMARSH	House	CT 5819/477	11154
1/ 33 Cator Street WEST HINDMARSH	Home Unit	CT 5329/732	11155
2/ 33 Cator Street WEST HINDMARSH	Home Unit	CT 5329/733	11156
34 Cator Street WEST HINDMARSH	House	CT 5290/86	11157
35 Cator Street WEST HINDMARSH	House	CT 5729/730	11158
36 Cator Street WEST HINDMARSH	House	CT 5657/774	11159
1 Cross Street WEST HINDMARSH	House	CT 5680/62	11160
2 Cross Street WEST HINDMARSH	House	CT 5838/612	11161
3 Cross Street WEST HINDMARSH	House	CT 5658/353	11162
4 Cross Street WEST HINDMARSH	House	CT 5363/685	11163
5 Cross Street WEST HINDMARSH	House	CT 4326/917	11164
6 Cross Street WEST HINDMARSH	House	CT 5199/838	11165
7 Cross Street WEST HINDMARSH	House	CT 5477/545	11166
9 Cross Street WEST HINDMARSH	House	CT 5570/885	11167
11 Cross Street WEST HINDMARSH	House	CT 5668/310	11168
13 Cross Street WEST HINDMARSH	House	CT 5517/964	11169
1 Glanton Street WEST HINDMARSH	House	CT 5362/189	11170
3 Glanton Street WEST HINDMARSH	House	CT 5143/759	11171
5 Glanton Street WEST HINDMARSH	House	CT 5206/83	11172
6 Glanton Street WEST HINDMARSH	House	CT 5833/210	11173
7 Glanton Street WEST HINDMARSH	House	CT 5359/134	11174
8 Glanton Street WEST HINDMARSH	House	CT 5197/254	11175
9 Glanton Street WEST HINDMARSH	House	CT 5321/23	11177
10 Glanton Street WEST HINDMARSH	House	CT 5098/464	11178
11 Glanton Street WEST HINDMARSH	House	CT 5213/920	11179
12 Glanton Street WEST HINDMARSH	House	CT 5603/271	11180
13 Glanton Street WEST HINDMARSH	House	CT 4204/712	11181
14 Glanton Street WEST HINDMARSH	House	CT 5675/445	11182
15 Glanton Street WEST HINDMARSH	House	CT 5719/333	11183
16 Glanton Street WEST HINDMARSH	House	CT 5675/444	11184
17 Glanton Street WEST HINDMARSH	House	CT 5649/562	11185
18 Glanton Street WEST HINDMARSH	House	CT 5736/344	11186

Property Address	Description of Contributory item	Certificate of Title	Heritage NR
19 Glanton Street WEST HINDMARSH	House	CT 5431/880	11187
20 Glanton Street WEST HINDMARSH	House	CT 5736/345	11188
21 Glanton Street WEST HINDMARSH	House	CT 5440/306	11189
22 Glanton Street WEST HINDMARSH	House	CT 5798/698	11190
23 Glanton Street WEST HINDMARSH	House	CT 5085/541	11191
24 Glanton Street WEST HINDMARSH	House	CT 5461/796	11192
26 Glanton Street WEST HINDMARSH	House	CT 5727/998	11193
27 Glanton Street WEST HINDMARSH	House	CT 5226/571	11194
28 Glanton Street WEST HINDMARSH	House	CT 5727/999	11195
8 Grange Road WEST HINDMARSH	House	CT 5248/444	11200
10 Grange Road WEST HINDMARSH	House	CT 5839/194	11201
11 Grange Road WEST HINDMARSH	House	CT 5825/619	11202
13 Grange Road WEST HINDMARSH	Maisonette	CT 5825/618	11203
14 Grange Road WEST HINDMARSH	House	CT 2752/56	11204
15 Grange Road WEST HINDMARSH	Maisonette	CT 5825/618	11205
17 Grange Road WEST HINDMARSH	House	CT 5358/973	11206
22 Grange Road WEST HINDMARSH	House	CT 5447/156	11207
24 Grange Road WEST HINDMARSH	House	CT 5108/427	11208
26 Grange Road WEST HINDMARSH	House	CT 5837/888	11209
28 Grange Road WEST HINDMARSH	House	CT 4075/149	11210
30 Grange Road WEST HINDMARSH	House	CT 5577/97	11211
34 Grange Road WEST HINDMARSH	Private Hospital	CT 5734/386	11213
35 Grange Road WEST HINDMARSH	House	CT 5811/590	11214
37 Grange Road WEST HINDMARSH	House	CT 5598/580	11215
38 Grange Road WEST HINDMARSH	House	CT 5834/768	11216
39 Grange Road WEST HINDMARSH	House	CT 5839/308	11217
40 Grange Road WEST HINDMARSH	House	CT 5364/521	11218
41 Grange Road WEST HINDMARSH	House	CT 5222/588	11219
42 Grange Road WEST HINDMARSH	House	CT 5518/328	11220
44 Grange Road WEST HINDMARSH	House	CT 5797/442	11221
46 Grange Road WEST HINDMARSH	House	CT 5231/195	11222
47 Grange Road WEST HINDMARSH	House	CT 5643/548	11223
49 Grange Road WEST HINDMARSH	House	CT 5836/906	11224
1 Linden Street WEST HINDMARSH	House	CT 5738/670	11296
2 Linden Street WEST HINDMARSH	House	CT 5359/957	11297
3 Linden Street WEST HINDMARSH	House	CT 5359/344	11298
1 Morgan Street WEST HINDMARSH	House	CT 5555/651	11299
3 Morgan Street WEST HINDMARSH	House	CT 5313/980	11300
4 Morgan Street WEST HINDMARSH	House	CT 5367/471	11301
5 Morgan Street WEST HINDMARSH	House	CT 5213/925	11302
7 Morgan Street WEST HINDMARSH	House	CT 5370/526	11303
8 Morgan Street WEST HINDMARSH	House	CT 5326/931	11304
9 Morgan Street WEST HINDMARSH	House	CT 5820/478	11305
10 Morgan Street WEST HINDMARSH	House	CT 5292/688	11306
11 Morgan Street WEST HINDMARSH	House	CT 5730/954	11307
12 Morgan Street WEST HINDMARSH	House	CT 5582/446	11308
13 Morgan Street WEST HINDMARSH	House	CT 5533/203	11309
14 Morgan Street WEST HINDMARSH	House	CT 5825/437	11310

Property Address	Description of Contributory item	Certificate of Title	Heritage NR
15 Morgan Street WEST HINDMARSH	House	CT 5812/769	11311
16 Morgan Street WEST HINDMARSH	House	CT 5813/870	11312
17 Morgan Street WEST HINDMARSH	House	CT 5530/221	11313
18 Morgan Street WEST HINDMARSH	House	CT 5151/677	11314
19 Morgan Street WEST HINDMARSH	House	CT 5794/142	11315
20 Morgan Street WEST HINDMARSH	House	CT 5581/948	11316
21 Morgan Street WEST HINDMARSH	House	CT 5190/45	11317
22 Morgan Street WEST HINDMARSH	House	CT 5495/417	11318
23 Morgan Street WEST HINDMARSH	House	CT 5713/967	11319
24 Morgan Street WEST HINDMARSH	House	CT 5827/681	11320
25 Morgan Street WEST HINDMARSH	House	CT 5628/672	11321
26 Morgan Street WEST HINDMARSH	House	CT 5401/454	11322
27 Morgan Street WEST HINDMARSH	House	CT 5464/329	11323
28 Morgan Street WEST HINDMARSH	House	CT 1539/184	11324
2 Ponsonby Street WEST HINDMARSH	House	CT 5820/671	11334
3 Ponsonby Street WEST HINDMARSH	House	CT 5735/623	11335
4 Ponsonby Street WEST HINDMARSH	House	CT 1056/136	11336
5 Ponsonby Street WEST HINDMARSH	House	CT 5551/985	11337
5a Ponsonby Street WEST HINDMARSH	House	CT 5103/925	11338
7 Ponsonby Street WEST HINDMARSH	House	CT 5847/678	11339
8 Ponsonby Street WEST HINDMARSH	House	CT 5779/821	11340
9 Ponsonby Street WEST HINDMARSH	House	CT 5556/226	11341
10 Ponsonby Street WEST HINDMARSH	House	CT 5546/198	11342
11 Ponsonby Street WEST HINDMARSH	House	CT 5080/902	11343
12 Ponsonby Street WEST HINDMARSH	House	CT 5290/779	11344
13 Ponsonby Street WEST HINDMARSH	House	CT 5715/895	11345
14 Ponsonby Street WEST HINDMARSH	House	CT 5782/142	11346
15 Ponsonby Street WEST HINDMARSH	House	CT 5309/728	11347
16 Ponsonby Street WEST HINDMARSH	House	CT 5451/593	11348
1 Romford Street WEST HINDMARSH	House	CT 5463/770	11349
3 Romford Street WEST HINDMARSH	House	CT 5573/261	11350
5 Romford Street WEST HINDMARSH	House	CT 5188/199	11351
6 Romford Street WEST HINDMARSH	House	CT 5827/676	11352
7 Romford Street WEST HINDMARSH	House	CT 5288/795	11353
9 Romford Street WEST HINDMARSH	House	CT 5239/379	11354
11 Romford Street WEST HINDMARSH	House	CT 1208/120	11355
13a Romford Street WEST HINDMARSH	House	CT 5677/518	11357
15 Romford Street WEST HINDMARSH	House	CT 5588/604	11358
17 Romford Street WEST HINDMARSH	Home Unit	CT 5039/721	11359
2 Beaufort Street WOODVILLE	House	CT 5356/286	12059
3 Beaufort Street WOODVILLE	House	CT 5726/59	12060
3a Beaufort Street WOODVILLE	House	CT 5089/122	12061
4 Beaufort Street WOODVILLE	House	CT 5228/72	12062
5 Beaufort Street WOODVILLE	House	CT 5783/326 CT 5810/280	12063
6 Beaufort Street WOODVILLE	House	CT 5787/204	12064
7 Beaufort Street WOODVILLE	House	CT 5417/387	12065
8 Beaufort Street WOODVILLE	House	CT 5734/757	12066

Property Address	Description of Contributory item	Certificate of Title	Heritage NR
9 Beaufort Street WOODVILLE	House	CT 5144/747	12067
10 Beaufort Street WOODVILLE	House	CT 5454/517	12068
11 Beaufort Street WOODVILLE	House	CT 5672/470	12069
12 Beaufort Street WOODVILLE	House	CT 5797/566	12070
13 Beaufort Street WOODVILLE	House	CT 5650/255	12071
15 Beaufort Street WOODVILLE	House	CT 5454/97	12072
16 Beaufort Street WOODVILLE	House	CT 5301/520	12073
17 Beaufort Street WOODVILLE	House	CT 5119/302	12074
18 Beaufort Street WOODVILLE	House	CT 5467/238	12075
19 Beaufort Street WOODVILLE	Single Storey Flats	CT 5088/112	12076
20 Beaufort Street WOODVILLE	House	CT 5223/193	12077
21 Beaufort Street WOODVILLE	House	CT 5440/766	12078
22 Beaufort Street WOODVILLE	House	CT 5147/483	12079
23 Beaufort Street WOODVILLE	House	CT 5194/412	12080
24 Beaufort Street WOODVILLE	House	CT 5138/189	12081
25 Beaufort Street WOODVILLE	House	CT 5158/404	12082
27 Beaufort Street WOODVILLE	House	CT 5756/852	12084
28 Beaufort Street WOODVILLE	House	CT 5441/70	12085
30 Beaufort Street WOODVILLE	House	CT 5168/526	12086
31 Beaufort Street WOODVILLE	House	CT 5692/734	12087
32 Beaufort Street WOODVILLE	House	CT 5462/481	12088
1 Belmore Terrace WOODVILLE	House	CT 5302/871	12089
3 Belmore Terrace WOODVILLE	House	CT 5721/11	12090
5 Belmore Terrace WOODVILLE	House	CT 5411/122	12091
6-7 Belmore Terrace WOODVILLE	House	CT 5206/548	12092
8 Belmore Terrace WOODVILLE	House	CT 5705/967	12093
10 Belmore Terrace WOODVILLE	House	CT 5286/41	12094
11 Belmore Terrace WOODVILLE	House	CT 5167/809	12095
12 Belmore Terrace WOODVILLE	House	CT 5801/498	12096
13 Belmore Terrace WOODVILLE	House	CT 5823/513	12097
14 Belmore Terrace WOODVILLE	House	CT 5628/882	12098
2 Florence Street WOODVILLE	House	CT 5160/88	12104
4 Florence Street WOODVILLE	House	CT 5819/822	12105
6 Florence Street WOODVILLE	House	CT 5548/36	12106
5 Harvey Street West WOODVILLE	House	CT 5711/498	12118
7 Harvey Street West WOODVILLE	House	CT 5804/204	12119
9 Harvey Street West WOODVILLE	House	CT 5262/393	12120
11 Harvey Street West WOODVILLE	House	CT 5300/797	12121
13 Harvey Street West WOODVILLE	House	CT 5211/885	12122
20 Harvey Street West WOODVILLE	House	CT 5352/623	12123
22 Harvey Street West WOODVILLE	House	CT 5364/112	12124
24 Harvey Street West WOODVILLE	House	CT 5795/224	12125
26 Harvey Street West WOODVILLE	House	CT 5173/337	12126
28 Harvey Street West WOODVILLE	House	CT 5551/124	12127
19 Hughes Street South WOODVILLE	House	CT 5140/634	12149
20 Hughes Street South WOODVILLE	House	CT 5783/468 CT 5784/359	12150
21 Hughes Street South WOODVILLE	House	CT 5521/578	12151

Property Address	Description of Contributory item	Certificate of Title	Heritage NR
22 Hughes Street South WOODVILLE	House	CT 5145/859	12152
23 Hughes Street South WOODVILLE	House	CT 5668/271	12153
24 Hughes Street South WOODVILLE	House	CT 5292/717	12154
25 Hughes Street South WOODVILLE	House	CT 5213/752	12155
26 Hughes Street South WOODVILLE	Maisonette	CT 5800/749	12156
27 Hughes Street South WOODVILLE	House	CT 5417/34	12157
28 Hughes Street South WOODVILLE	Maisonette	CT 2643/142	12158
34 Hughes Street North WOODVILLE	House	CT 5563/144	12128
35 Hughes Street North WOODVILLE	Telephone Exchange Building	CT 5551/150	12129
36 Hughes Street North WOODVILLE	House	CT 5620/392	12130
37 Hughes Street North WOODVILLE	House	CT 5551/151	12131
39 Hughes Street North WOODVILLE	House	CT 5211/748	12132
40 Hughes Street North WOODVILLE	House	CT 5187/174	12133
41 Hughes Street North WOODVILLE	House	CT 5761/32	12134
42 Hughes Street North WOODVILLE	House	CT 5791/999	12135
43 Hughes Street North WOODVILLE	House	CT 5337/605	12136
44 Hughes Street North WOODVILLE	House	CT 5627/809	12137
45 Hughes Street North WOODVILLE	House	CT 5799/613	12138
46 Hughes Street North WOODVILLE	House	CT 5687/308	12139
48 Hughes Street North WOODVILLE	House	CT 5129/928	12140
50 Hughes Street North WOODVILLE	House	CT 1189/176	12141
53 Hughes Street North WOODVILLE	House	CT 5472/130	12142
57 Hughes Street North WOODVILLE	House	CT 5454/567	12143
61 Hughes Street North WOODVILLE	House	CT 5423/933	12144
63 Hughes Street North WOODVILLE	House	CT 5220/480	12145
65 Hughes Street North WOODVILLE	House	CT 5726/394	12146
18 Hughes Street South WOODVILLE	House	CT 5806/563	12148
3 McColl Street WOODVILLE	House	CT 5270/87	12163
27 Norman Street WOODVILLE	Kindergarten	CT 5815/275	12164
32a Norman Street WOODVILLE	House	CT 5550/256	12165
33 Norman Street WOODVILLE	House	CT 5176/549	12166
34 Norman Street WOODVILLE	House	CT 5824/172	12167
35 Norman Street WOODVILLE	House	CT 1439/191	12168
36 Norman Street WOODVILLE	House	CT 5144/930	12169
40 Norman Street WOODVILLE	House	CT 5596/63	12170
15 Park Street South WOODVILLE	Maisonette	CT 5360/683	12174
17 Park Street South WOODVILLE	Maisonette	CT 5305/930	12175
19 Park Street South WOODVILLE	House	CT 5539/608	12176
21 Park Street South WOODVILLE	House	CT 5499/126	12177
23 Park Street North WOODVILLE	House	CT 5460/830	12171
25 Park Street North WOODVILLE	House	CT 5352/333	12172
27 Park Street North WOODVILLE	House	CT 5603/542	12173
5 Russell Terrace WOODVILLE	House	CT 4086/675 CT 4086/676	12184
6 Russell Terrace WOODVILLE	Single Storey Flats	CT 5809/763	12185
9 Russell Terrace WOODVILLE	House	CT 5814/78	12186
10 Russell Terrace WOODVILLE	House	CT 5809/771	12187

Property Address	Description of Contributory item	Certificate of Title	Heritage NR
11 Russell Terrace WOODVILLE	House	CT 5809/764	12188
12 Russell Terrace WOODVILLE	House	CT 5814/779	12189
14 Russell Terrace WOODVILLE	House	CT 5547/324	12190
15 Russell Terrace WOODVILLE	Home Unit	CT 5013/278	12191
17 Russell Terrace WOODVILLE	House	CT 5234/359	12192
18 Russell Terrace WOODVILLE	House	CT 3128/147	12193
19 Russell Terrace WOODVILLE	Single Storey Flats	CT 3870/113	12194
20 Russell Terrace WOODVILLE	House	CT 5467/483	12195
21 Russell Terrace WOODVILLE	Maisonettes	CT 5796/837	12196
22 Russell Terrace WOODVILLE	House	CT 5731/865	12197
23 Russell Terrace WOODVILLE	House	CT 5633/241	12198
24 Russell Terrace WOODVILLE	House	CT 5794/869	12199
25 Russell Terrace WOODVILLE	House	CT 5821/330	12200
1 Stanley Street WOODVILLE	House	CT 2401/199	12203
3 Stanley Street WOODVILLE	House	CT 5440/54	12204
4 Stanley Street WOODVILLE	House	CT 5796/923	12205
5 Stanley Street WOODVILLE	House	CT 5172/505	12206
6 Stanley Street WOODVILLE	House	CT 5141/233	12207
7 Stanley Street WOODVILLE	House	CT 5811/7	12208
8 Stanley Street WOODVILLE	House	CT 5436/568	12209
9 Stanley Street WOODVILLE	House	CT 1220/40	12210
10 Stanley Street WOODVILLE	House	CT 5192/96	12211
11 Stanley Street WOODVILLE	House	CT 5340/509	12212
12 Stanley Street WOODVILLE	House	CT 5171/266	12213
13 Stanley Street WOODVILLE	House	CT 1280/125	12214
14 Stanley Street WOODVILLE	House	CT 5791/960	12215
15 Stanley Street WOODVILLE	House	CT 5178/356	12216
16 Stanley Street WOODVILLE	House	CT 5452/215	12217
17 Stanley Street WOODVILLE	House	CT 5212/706	12218
18 Stanley Street WOODVILLE	House	CT 5257/665	12219
19 Stanley Street WOODVILLE	House	CT 5807/607	12220
20 Stanley Street WOODVILLE	Home Units	CT 5739/559	12221
21 Stanley Street WOODVILLE	House	CT 5807/759	12222
21a Stanley Street WOODVILLE	House	CT 5716/279	12223
22 Stanley Street WOODVILLE	House	CT 5283/497	12224
24 Stanley Street WOODVILLE	House	CT 5650/836	12225
25 Stanley Street WOODVILLE	House	CT 5815/521	12226
26 Stanley Street WOODVILLE	House	CT 4332/352	12227
27 Stanley Street WOODVILLE	House	CT 5731/140	12228
28 Stanley Street WOODVILLE	House	CT 5191/767	12229
29 Stanley Street WOODVILLE	House	CT 5739/888	12230
30 Stanley Street WOODVILLE	House	CT 5611/170	12231
31 Stanley Street WOODVILLE	House	CT 5428/63 CT 5428/64	12232
32 Stanley Street WOODVILLE	House	CT 5715/632	12233
34 Stanley Street WOODVILLE	House	CT 1217/39	12235
36 Stanley Street WOODVILLE	House	CT 5124/479	12237
1 The Grove WOODVILLE	House	CT 5382/158	12245

Property Address	Description of Contributory item	Certificate of Title	Heritage NR
2 The Grove WOODVILLE	House	CT 5787/338	12246
3 The Grove WOODVILLE	House	CT 5712/111	12247
5 The Grove WOODVILLE	House	CT 5116/988	12248
7 The Grove WOODVILLE	House	CT 5704/581	12249
8 The Grove WOODVILLE	House	CT 5305/696	12250
9 The Grove WOODVILLE	House	CT 5593/946	12251
11 The Grove WOODVILLE	House	CT 5791/105	12252
12 The Grove WOODVILLE	House	CT 5521/662	12253
14 The Grove WOODVILLE	House	CT 5442/878	12254
15 The Grove WOODVILLE	House	CT 5710/526	12255
16 The Grove WOODVILLE	House	CT 5797/397	12256
18 The Grove WOODVILLE	House	CT 5680/918	12257
20 The Grove WOODVILLE	House	CT 5300/673	12259
21 The Grove WOODVILLE	House	CT 5191/92	12260
22 The Grove WOODVILLE	House	CT 5827/600	12261
23 The Grove WOODVILLE	House	CT 5744/371	12262
24 The Grove WOODVILLE	House	CT 5133/450	12263
25 The Grove WOODVILLE	House	CT 5744/373	12264
27 The Grove WOODVILLE	House	CT 5744/370	12265
86 Woodville Road WOODVILLE	House	CT 5807/933	12266
86a Woodville Road WOODVILLE	House	CT 5406/76	12267
88 Woodville Road WOODVILLE	House	CT 5799/93 CT 5818/602	12268
92 Woodville Road WOODVILLE	House	CT 5219/967	12271
94 Woodville Road WOODVILLE	House	CT 5812/174	12272
22-25 Belmore Terrace WOODVILLE PARK	Shops	CT 5255/342	20670
26 Belmore Terrace WOODVILLE PARK	House	CT 5223/192	12100
28 Belmore Terrace WOODVILLE PARK	House	CT 5313/441	12101
29 Belmore Terrace WOODVILLE PARK	House	CT 5793/768	12102
30 Belmore Terrace WOODVILLE PARK	House	CT 5801/817	12103
31 Belmore Terrace WOODVILLE PARK	House	CT 5806/353	11886
32 Belmore Terrace WOODVILLE PARK	House	CT 5811/831	11887
33 Belmore Terrace WOODVILLE PARK	House	CT 5436/488	11888
34 Belmore Terrace WOODVILLE PARK	House	CT 5444/504	11889
35 Belmore Terrace WOODVILLE PARK	House	CT 5803/966	11890
36 Belmore Terrace WOODVILLE PARK	House	CT 5583/489	11891
37 Belmore Terrace WOODVILLE PARK	House	CT 5841/765	11892
38 Belmore Terrace WOODVILLE PARK	House	CT 5804/869	11893
39 Belmore Terrace WOODVILLE PARK	House	CT 5193/523	11894
40 Belmore Terrace WOODVILLE PARK	House	CT 5788/846	11895
41 Belmore Terrace WOODVILLE PARK	House	CT 5265/683	11896
42 Belmore Terrace WOODVILLE PARK	House	CT 5819/64	11897
43 Belmore Terrace WOODVILLE PARK	House	CT 5719/373	11898
44 Belmore Terrace WOODVILLE PARK	House	CT 5786/551	11899
1/ 45 Belmore Terrace WOODVILLE PARK	House	CT 5717/158	11900
46 Belmore Terrace WOODVILLE PARK	Maisonette	CT 5349/494	11901
47 Belmore Terrace WOODVILLE PARK	Maisonette	CT 5351/205	11902
48 Belmore Terrace WOODVILLE PARK	House	CT 5232/79	11903

Property Address	Description of Contributory item	Certificate of Title	Heritage NR
49 Belmore Terrace WOODVILLE PARK	House	CT 5075/785	11904
50 Belmore Terrace WOODVILLE PARK	House	CT 5780/523	11905
52 Belmore Terrace WOODVILLE PARK	House	CT 1281/162	11906
53 Belmore Terrace WOODVILLE PARK	House	CT 5314/31	11907
21 Harvey Street East WOODVILLE PARK	House	CT 5798/6	12107
23 Harvey Street East WOODVILLE PARK	House	CT 5817/87	12108
25 Harvey Street East WOODVILLE PARK	House	CT 5547/169	12109
29 Harvey Street East WOODVILLE PARK	House	CT 1134/85	12110
31 Harvey Street East WOODVILLE PARK	Maisonette	CT 5537/263	12111
34 Harvey Street East WOODVILLE PARK	House	CT 5697/22	12112
35 Harvey Street East WOODVILLE PARK	House	CT 5748/674	11908
36 Harvey Street East WOODVILLE PARK	House	CT 5698/765	12113
37 Harvey Street East WOODVILLE PARK	House	CT 5212/117	11909
38 Harvey Street East WOODVILLE PARK	House	CT 5229/960	12114
39 Harvey Street East WOODVILLE PARK	House	CT 5800/625	11910
40 Harvey Street East WOODVILLE PARK	House	CT 5227/396	12115
41 Harvey Street East WOODVILLE PARK	House	CT 5722/666	11911
42 Harvey Street East WOODVILLE PARK	House	CT 5816/808	12116
43 Harvey Street East WOODVILLE PARK	House	CT 5227/324 CT 5227/447	11912
44 Harvey Street East WOODVILLE PARK	House	CT 5176/792	12117
45 Harvey Street East WOODVILLE PARK	House	CT 5817/421	11913
47 Harvey Street East WOODVILLE PARK	House	CT 5817/26	11914
48 Harvey Street East WOODVILLE PARK	House	CT 5724/947	11915
49 Harvey Street East WOODVILLE PARK	House	CT 5534/768	11916
51 Harvey Street East WOODVILLE PARK	House	CT 5191/39	11917
53 Harvey Street East WOODVILLE PARK	House	CT 5786/160	11918
55 Harvey Street East WOODVILLE PARK	House	CT 5184/358	11920
56 Harvey Street East WOODVILLE PARK	House	CT 5702/44	11921
57 Harvey Street East WOODVILLE PARK	House	CT 5240/514	11922
58 Harvey Street East WOODVILLE PARK	House	CT 5415/277	11923
59 Harvey Street East WOODVILLE PARK	House	CT 5301/531	11924
60 Harvey Street East WOODVILLE PARK	House	CT 5365/969	11925
61 Harvey Street East WOODVILLE PARK	House	CT 5831/192	11926
62 Harvey Street East WOODVILLE PARK	House	CT 5258/736	11927
63 Harvey Street East WOODVILLE PARK	House	CT 5818/767	11928
64 Harvey Street East WOODVILLE PARK	House	CT 5159/791	11929
65 Harvey Street East WOODVILLE PARK	House	CT 5782/927	11930
66 Harvey Street East WOODVILLE PARK	House	CT 5839/131	11931
67 Harvey Street East WOODVILLE PARK	House	CT 5818/416	11932
69 Harvey Street East WOODVILLE PARK	House	CT 5283/202	11934
70 Harvey Street East WOODVILLE PARK	House	CT 5802/62	11935
71 Harvey Street East WOODVILLE PARK	House	CT 5807/991	11936
72 Harvey Street East WOODVILLE PARK	House	CT 5802/63	11937
73 Harvey Street East WOODVILLE PARK	House	CT 5699/163	11938
74 Harvey Street East WOODVILLE PARK	House	CT 5229/958	11939
77 Harvey Street East WOODVILLE PARK	House	CT 5479/462	11940
78 Harvey Street East WOODVILLE PARK	House	CT 5839/307	11941



Property Address	Description of Contributory item	Certificate of Title	Heritage NR
80 Harvey Street East WOODVILLE PARK	House	CT 5493/1	11942
82 Harvey Street East WOODVILLE PARK	House	CT 5342/243	11943
86 Harvey Street East WOODVILLE PARK	House	CT 5782/853	11944
88 Harvey Street East WOODVILLE PARK	House	CT 5844/415 CT 925/161	11945
90 Harvey Street East WOODVILLE PARK	House	CT 5820/125	11946
20 Marlborough Avenue WOODVILLE PARK	House	CT 5532/294	11947
22 Marlborough Avenue WOODVILLE PARK	House	CT 5457/407	11948
23 Marlborough Avenue WOODVILLE PARK	House	CT 5180/306	11949
24 Marlborough Avenue WOODVILLE PARK	House	CT 5374/314	11950
25 Marlborough Avenue WOODVILLE PARK	House	CT 5471/71	11951
26 Marlborough Avenue WOODVILLE PARK	House	CT 5136/648	11952
27 Marlborough Avenue WOODVILLE PARK	House	CT 5588/372	11953
28 Marlborough Avenue WOODVILLE PARK	House	CT 5793/470	11954
29 Marlborough Avenue WOODVILLE PARK	House	CT 5348/363	11955
31 Marlborough Avenue WOODVILLE PARK	House	CT 5504/362	11956
32 Marlborough Avenue WOODVILLE PARK	House	CT 5516/823 CT 5516/961	11957
1 Oxford Street WOODVILLE PARK	House	CT 5837/235	11958
2 Oxford Street WOODVILLE PARK	House	CT 5465/698	11959
3 Oxford Street WOODVILLE PARK	House	CT 5793/287	11960
4 Oxford Street WOODVILLE PARK	House	CT 5818/456	11961
5 Oxford Street WOODVILLE PARK	House	CT 5303/38	11962
6 Oxford Street WOODVILLE PARK	House	CT 5780/33	11963
7 Oxford Street WOODVILLE PARK	House	CT 5568/104	11964
9 Oxford Street WOODVILLE PARK	House	CT 5529/389	11965
22 Park Street South WOODVILLE PARK	House	CT 5406/536	12178
24 Park Street South WOODVILLE PARK	House	CT 5225/165	12179
26 Park Street South WOODVILLE PARK	House	CT 5298/817	12180
28 Park Street South WOODVILLE PARK	House	CT 5344/637	12181
30 Park Street South WOODVILLE PARK	House	CT 5239/250	12182
32 Park Street South WOODVILLE PARK	House	CT 5322/291	12183
29 Russell Terrace WOODVILLE PARK	House	CT 5290/882	12201
30 Russell Terrace WOODVILLE PARK	House	CT 5402/301	12202
31 Russell Terrace WOODVILLE PARK	House	CT 5501/379	11966
33 Russell Terrace WOODVILLE PARK	House	CT 5747/422	11967
34 Russell Terrace WOODVILLE PARK	House	CT 5366/972	11968
35 Russell Terrace WOODVILLE PARK	House	CT 5817/25	11969
37 Russell Terrace WOODVILLE PARK	House	CT 1129/118	11971
39 Russell Terrace WOODVILLE PARK	House	CT 5223/836	11972
40 Russell Terrace WOODVILLE PARK	House	CT 5662/561	11973
41 Russell Terrace WOODVILLE PARK	House	CT 5641/458	11974
42 Russell Terrace WOODVILLE PARK	House	CT 5272/110	11975
43 Russell Terrace WOODVILLE PARK	House	CT 5783/819	11976
44 Russell Terrace WOODVILLE PARK	House	CT 5085/928	11977
45 Russell Terrace WOODVILLE PARK	House	CT 5306/362	11978
46 Russell Terrace WOODVILLE PARK	House	CT 5793/264	11979
46a Russell Terrace WOODVILLE PARK	House	CT 5785/616	11980

Property Address	Description of Contributory item	Certificate of Title	Heritage NR
47 Russell Terrace WOODVILLE PARK	House	CT 5702/68	11981
48 Russell Terrace WOODVILLE PARK	House	CT 5470/483	11982
49 Russell Terrace WOODVILLE PARK	House	CT 5265/775	11983
50 Russell Terrace WOODVILLE PARK	House	CT 5295/24	11984
51 Russell Terrace WOODVILLE PARK	House	CT 5792/277	11985
52 Russell Terrace WOODVILLE PARK	House	CT 5345/977	11986
53 Russell Terrace WOODVILLE PARK	House	CT 5333/494	11987
54 Russell Terrace WOODVILLE PARK	House	CT 5702/67	11988
55 Russell Terrace WOODVILLE PARK	House	CT 5096/606	11990
56 Russell Terrace WOODVILLE PARK	House	CT 5787/235	11991
35 Stanley Street WOODVILLE PARK	House	CT 5253/160	12236
38 Stanley Street WOODVILLE PARK	House	CT 5292/400	12238
39 Stanley Street WOODVILLE PARK	House	CT 5480/369	12239
40 Stanley Street WOODVILLE PARK	House	CT 5521/539	12240
41 Stanley Street WOODVILLE PARK	House	CT 5801/241	12241
43 Stanley Street WOODVILLE PARK	House	CT 5753/602	12242
45 Stanley Street WOODVILLE PARK	House	CT 5192/12	12243
46 Stanley Street WOODVILLE PARK	House	CT 5490/225	12244
47 Stanley Street WOODVILLE PARK	House	CT 5238/883	11992
49 Stanley Street WOODVILLE PARK	House	CT 5786/604	11993
50 Stanley Street WOODVILLE PARK	House	CT 5367/713	11994
51 Stanley Street WOODVILLE PARK	House	CT 5797/400	11995
52 Stanley Street WOODVILLE PARK	House	CT 5336/810	11996
53 Stanley Street WOODVILLE PARK	House	CT 5785/326	11997
54 Stanley Street WOODVILLE PARK	House	CT 5366/176	11998
55 Stanley Street WOODVILLE PARK	House	CT 5793/492	11999
56 Stanley Street WOODVILLE PARK	House	CT 5526/675	12000
57 Stanley Street WOODVILLE PARK	House	CT 5795/857	12001
58 Stanley Street WOODVILLE PARK	House	CT 5802/671	12002
59 Stanley Street WOODVILLE PARK	House	CT 5664/724	12003
61 Stanley Street WOODVILLE PARK	House	CT 5793/339	12004
62 Stanley Street WOODVILLE PARK	House	CT 5363/682	12005
63 Stanley Street WOODVILLE PARK	House	CT 5479/725	12006
64 Stanley Street WOODVILLE PARK	House	CT 5354/729	12007
65 Stanley Street WOODVILLE PARK	House	CT 5784/364	12008
66 Stanley Street WOODVILLE PARK	House	CT 5790/831	12009
67 Stanley Street WOODVILLE PARK	House	CT 5823/436	12010
68 Stanley Street WOODVILLE PARK	House	CT 5235/524	12011
69 Stanley Street WOODVILLE PARK	House	CT 4235/701	12012
70 Stanley Street WOODVILLE PARK	House	CT 5748/391	12013
71 Stanley Street WOODVILLE PARK	House	CT 5798/5	12014
74 Stanley Street WOODVILLE PARK	House	CT 5271/595	12015
76 Stanley Street WOODVILLE PARK	House	CT 5824/326	12016
78 Stanley Street WOODVILLE PARK	House	CT 5799/661	12017
39 Windsor Avenue WOODVILLE PARK	House	CT 5566/787	12018
41 Windsor Avenue WOODVILLE PARK	House	CT 5844/80	12019
42 Windsor Avenue WOODVILLE PARK	House	CT 1243/139	12020
43 Windsor Avenue WOODVILLE PARK	House	CT 5184/830	12021

Property Address	Description of Contributory item	Certificate of Title	Heritage NR
45 Windsor Avenue WOODVILLE PARK	Maisonette	CT 3207/189	12022
45a Windsor Avenue WOODVILLE PARK	Maisonette	CT 5417/663	12023
47 Windsor Avenue WOODVILLE PARK	House	CT 5433/306	12024
48 Windsor Avenue WOODVILLE PARK	House	CT 5788/298	12025
50 Windsor Avenue WOODVILLE PARK	House	CT 5655/836	12026
51 Windsor Avenue WOODVILLE PARK	House	CT 5140/49	12027
52 Windsor Avenue WOODVILLE PARK	House	CT 5817/898	12028
53 Windsor Avenue WOODVILLE PARK	House	CT 5296/170	12029
54 Windsor Avenue WOODVILLE PARK	House	CT 913/171	12030
55 Windsor Avenue WOODVILLE PARK	House	CT 5676/398	12031
56 Windsor Avenue WOODVILLE PARK	House	CT 5218/599	12032
57 Windsor Avenue WOODVILLE PARK	House	CT 5534/339	12033
58 Windsor Avenue WOODVILLE PARK	House	CT 5665/152	12034
59 Windsor Avenue WOODVILLE PARK	House	CT 5794/507	12035
60 Windsor Avenue WOODVILLE PARK	House	CT 5384/811	12036
61 Windsor Avenue WOODVILLE PARK	House	CT 5484/339	12037
62 Windsor Avenue WOODVILLE PARK	House	CT 5800/430	12038
63 Windsor Avenue WOODVILLE PARK	House	CT 5570/99	12039
64 Windsor Avenue WOODVILLE PARK	House	CT 5786/972	12040
65 Windsor Avenue WOODVILLE PARK	House	CT 5818/443	12041
66 Windsor Avenue WOODVILLE PARK	House	CT 5833/786	12042
67 Windsor Avenue WOODVILLE PARK	House	CT 5155/112	12043
68 Windsor Avenue WOODVILLE PARK	House	CT 1183/42	12044
69 Windsor Avenue WOODVILLE PARK	House	CT 5837/682	12045
70 Windsor Avenue WOODVILLE PARK	House	CT 5185/373	12046
71 Windsor Avenue WOODVILLE PARK	House	CT 5804/392	12047
72 Windsor Avenue WOODVILLE PARK	House	CT 5817/396	12048
74 Windsor Avenue WOODVILLE PARK	House	CT 1289/129	12049
76 Windsor Avenue WOODVILLE PARK	House	CT 5122/81	12050
78 Windsor Avenue WOODVILLE PARK	House	CT 5759/356	12051
80 Windsor Avenue WOODVILLE PARK	House	CT 5760/131	12052
82 Windsor Avenue WOODVILLE PARK	House	CT 5240/811	12053
84 Windsor Avenue WOODVILLE PARK	House	CT 5274/57	12054
86 Windsor Avenue WOODVILLE PARK	House	CT 5216/870	12055
1/ 88 Windsor Avenue WOODVILLE PARK	Single Storey Flats	CT 5785/359	12056
1 Angus Street WOODVILLE SOUTH	House	CT 5306/246	11558
2 Angus Street WOODVILLE SOUTH	House	CT 5599/190	11559
3 Angus Street WOODVILLE SOUTH	House	CT 5810/915	11560
4 Angus Street WOODVILLE SOUTH	House	CT 5401/152	11561
5 Angus Street WOODVILLE SOUTH	House	CT 5491/976	11562
6 Angus Street WOODVILLE SOUTH	House	CT 5810/916	11563
7 Angus Street WOODVILLE SOUTH	House	CT 5202/951	11564
8 Angus Street WOODVILLE SOUTH	House	CT 5602/915	11565
9 Angus Street WOODVILLE SOUTH	House	CT 5419/82	11566
10 Angus Street WOODVILLE SOUTH	House	CT 5533/929	11567
11 Angus Street WOODVILLE SOUTH	House	CT 5150/774	11568
12 Angus Street WOODVILLE SOUTH	House	CT 5220/782	11569
13 Angus Street WOODVILLE SOUTH	House	CT 5220/124	11570

Property Address	Description of Contributory item	Certificate of Title	Heritage NR
14 Angus Street WOODVILLE SOUTH	House	CT 5191/482	11571
16 Angus Street WOODVILLE SOUTH	House	CT 5215/411	11572
18 Angus Street WOODVILLE SOUTH	House	CT 5252/234	11573
1 Cedar Avenue WOODVILLE SOUTH	House	CT 5190/777 CT 5715/368	11574
3 Cedar Avenue WOODVILLE SOUTH	House	CT 5816/295	11575
4 Cedar Avenue WOODVILLE SOUTH	House	CT 5795/225	11576
5 Cedar Avenue WOODVILLE SOUTH	House	CT 5358/741	11577
6 Cedar Avenue WOODVILLE SOUTH	House	CT 5530/17	11578
7 Cedar Avenue WOODVILLE SOUTH	House	CT 5758/443	11579
8 Cedar Avenue WOODVILLE SOUTH	House	CT 5175/195	11580
9 Cedar Avenue WOODVILLE SOUTH	House	CT 5758/442	11581
10 Cedar Avenue WOODVILLE SOUTH	House	CT 5484/144	11582
11 Cedar Avenue WOODVILLE SOUTH	House	CT 5745/261	11583
12 Cedar Avenue WOODVILLE SOUTH	House	CT 5180/414	11584
13 Cedar Avenue WOODVILLE SOUTH	House	CT 5535/553	11585
14 Cedar Avenue WOODVILLE SOUTH	Home Unit	CT 5571/172	11586
14a Cedar Avenue WOODVILLE SOUTH	Home Unit	CT 5571/171	11587
15 Cedar Avenue WOODVILLE SOUTH	House		11588
18 Cedar Avenue WOODVILLE SOUTH	Maisonette	CT 5130/848	11589
20 Cedar Avenue WOODVILLE SOUTH	Maisonette	CT 5130/847	11590
22 Cedar Avenue WOODVILLE SOUTH	Masionette	CT 5852/993	11591
24 Cedar Avenue WOODVILLE SOUTH	Maisonette	CT 2492/140	11592
26 Cedar Avenue WOODVILLE SOUTH	House	CT 5660/714	11593
28 Cedar Avenue WOODVILLE SOUTH	House	CT 5743/127	11594
30 Cedar Avenue WOODVILLE SOUTH	House	CT 5816/764	11595
1 Glen Eira Street WOODVILLE SOUTH	House	CT 5564/120	11596
2 Glen Eira Street WOODVILLE SOUTH	House	CT 5330/528	11597
3 Glen Eira Street WOODVILLE SOUTH	House	CT 5380/291	11598
4 Glen Eira Street WOODVILLE SOUTH	House	CT 5738/76	11599
6 Glen Eira Street WOODVILLE SOUTH	House	CT 5738/991	11600
7 Glen Eira Street WOODVILLE SOUTH	House	CT 5741/982	11601
8 Glen Eira Street WOODVILLE SOUTH	House	CT 5256/162	11602
10 Glen Eira Street WOODVILLE SOUTH	House	CT 5068/62	11603
12 Glen Eira Street WOODVILLE SOUTH	House	CT 5727/858	11604
14 Glen Eira Street WOODVILLE SOUTH	House	CT 5313/10	11605
16 Glen Eira Street WOODVILLE SOUTH	House	CT 5514/273	11606
1 Glen Rowan Road WOODVILLE SOUTH	House	CT 5072/388	11607
2 Glen Rowan Road WOODVILLE SOUTH	House	CT 5747/472	11609
2a Glen Rowan Road WOODVILLE SOUTH	House	CT 5083/622	11608
3 Glen Rowan Road WOODVILLE SOUTH	House	CT 5815/142	11610
4 Glen Rowan Road WOODVILLE SOUTH	House	CT 5738/903	11611
5 Glen Rowan Road WOODVILLE SOUTH	House	CT 5345/982	11612
6 Glen Rowan Road WOODVILLE SOUTH	House	CT 5805/899	11613
7 Glen Rowan Road WOODVILLE SOUTH	House	CT 5425/443	11614
8 Glen Rowan Road WOODVILLE SOUTH	House	CT 5178/715	11615
9 Glen Rowan Road WOODVILLE SOUTH	House	CT 5252/766	11616
10 Glen Rowan Road WOODVILLE SOUTH	House	CT 5521/609	11617

Property Address	Description of Contributory item	Certificate of Title	Heritage NR
11 Glen Rowan Road WOODVILLE SOUTH	House	CT 5823/968	11618
12 Glen Rowan Road WOODVILLE SOUTH	House	CT 5515/579	11619
13 Glen Rowan Road WOODVILLE SOUTH	House	CT 5377/70	11620
14 Glen Rowan Road WOODVILLE SOUTH	House	CT 5680/582	11621
15 Glen Rowan Road WOODVILLE SOUTH	House	CT 5820/326	11622
16 Glen Rowan Road WOODVILLE SOUTH	House	CT 5720/915	11623
1 Glengarry Street WOODVILLE SOUTH	House	CT 5301/189	11624
2 Glengarry Street WOODVILLE SOUTH	House	CT 5753/562	11625
3 Glengarry Street WOODVILLE SOUTH	House	CT 5754/681	11626
4 Glengarry Street WOODVILLE SOUTH	House	CT 5818/750	11627
5 Glengarry Street WOODVILLE SOUTH	House	CT 5328/349	11628
6 Glengarry Street WOODVILLE SOUTH	House	CT 5820/327	11629
7 Glengarry Street WOODVILLE SOUTH	House	CT 5497/936	11630
8 Glengarry Street WOODVILLE SOUTH	House	CT 5273/547	11631
9 Glengarry Street WOODVILLE SOUTH	House	CT 5748/423	11632
10 Glengarry Street WOODVILLE SOUTH	House	CT 5625/596	11633
11 Glengarry Street WOODVILLE SOUTH	House	CT 5820/328	11634
12 Glengarry Street WOODVILLE SOUTH	House	CT 5745/11	11635
13 Glengarry Street WOODVILLE SOUTH	House	CT 5203/500	11636
14 Glengarry Street WOODVILLE SOUTH	House	CT 5163/552	11637
15 Glengarry Street WOODVILLE SOUTH	House	CT 5742/969	11638
16 Glengarry Street WOODVILLE SOUTH	House	CT 5074/607	11639
17 Glengarry Street WOODVILLE SOUTH	House	CT 5264/638	11640
18 Glengarry Street WOODVILLE SOUTH	House	CT 5741/641	11641
19 Glengarry Street WOODVILLE SOUTH	House	CT 5741/400	11642
20 Glengarry Street WOODVILLE SOUTH	House	CT 5821/163	11643
21 Glengarry Street WOODVILLE SOUTH	House	CT 5726/760	11644
22 Glengarry Street WOODVILLE SOUTH	House	CT 5432/714	11645
23 Glengarry Street WOODVILLE SOUTH	House	CT 5741/169	11646
24 Glengarry Street WOODVILLE SOUTH	House	CT 5632/201	11647
25 Glengarry Street WOODVILLE SOUTH	House	CT 5420/785	11648
26 Glengarry Street WOODVILLE SOUTH	House	CT 5154/555	11649
27 Glengarry Street WOODVILLE SOUTH	House	CT 5349/523	11650
28 Glengarry Street WOODVILLE SOUTH	House	CT 5726/396	11651
1 Glenhuntley Street WOODVILLE SOUTH	House	CT 5328/367	11652
2 Glenhuntley Street WOODVILLE SOUTH	House	CT 5541/321	11653
3 Glenhuntley Street WOODVILLE SOUTH	House	CT 5734/251	11654
4 Glenhuntley Street WOODVILLE SOUTH	House	CT 5368/688	11655
5 Glenhuntley Street WOODVILLE SOUTH	House	CT 5239/285	11656
6 Glenhuntley Street WOODVILLE SOUTH	House	CT 5751/511	11657
7 Glenhuntley Street WOODVILLE SOUTH	House	CT 5507/714	11658
8 Glenhuntley Street WOODVILLE SOUTH	House	CT 5564/648	11659
9 Glenhuntley Street WOODVILLE SOUTH	House	CT 5755/233	11660
10 Glenhuntley Street WOODVILLE SOUTH	House	CT 5555/155	11661
11 Glenhuntley Street WOODVILLE SOUTH	House	CT 5752/349	11662
12 Glenhuntley Street WOODVILLE SOUTH	House	CT 5749/449	11663
13 Glenhuntley Street WOODVILLE SOUTH	House	CT 5213/931	11664
15 Glenhuntley Street WOODVILLE SOUTH	House	CT 5741/988	11665

<b>Property Address</b>	<b>Description of Contributory item</b>	<b>Certificate of Title</b>	<b>Heritage NR</b>
16 Glenhuntley Street WOODVILLE SOUTH	House	CT 5749/451	11666
17 Glenhuntley Street WOODVILLE SOUTH	House	CT 5723/637	11667
20 Glenhuntley Street WOODVILLE SOUTH	House	CT 5433/245	11668
22 Glenhuntley Street WOODVILLE SOUTH	House	CT 5641/633	11669
23 Glenhuntley Street WOODVILLE SOUTH	House	CT 5242/766	11670
24 Glenhuntley Street WOODVILLE SOUTH	House	CT 5573/848	11671
25 Glenhuntley Street WOODVILLE SOUTH	House	CT 5514/332	11672
4 Oval Avenue WOODVILLE SOUTH	House	CT 5731/406	11673
6 Oval Avenue WOODVILLE SOUTH	House	CT 5692/806	11674
7 Oval Avenue WOODVILLE SOUTH	House	CT 5429/937	11675
10 Oval Avenue WOODVILLE SOUTH	House	CT 5740/676	11676
12 Oval Avenue WOODVILLE SOUTH	House	CT 5334/50	11677
14 Oval Avenue WOODVILLE SOUTH	House	CT 5360/774	11678
16 Oval Avenue WOODVILLE SOUTH	House	CT 5844/29	11679
18 Oval Avenue WOODVILLE SOUTH	House	CT 5844/30	11680
20 Oval Avenue WOODVILLE SOUTH	House	CT 5083/623	11681
22 Oval Avenue WOODVILLE SOUTH	House	CT 5170/542	11682
24 Oval Avenue WOODVILLE SOUTH	House	CT 5742/14	11683
26 Oval Avenue WOODVILLE SOUTH	House	CT 5391/121	11684
28 Oval Avenue WOODVILLE SOUTH	House	CT 5310/184	11685
30 Oval Avenue WOODVILLE SOUTH	House	CT 5105/560	11686
36 Oval Avenue WOODVILLE SOUTH	House	CT 5733/915	11687
38 Oval Avenue WOODVILLE SOUTH	House	CT 5730/758	11688
40 Oval Avenue WOODVILLE SOUTH	House	CT 5732/320	11689
42 Oval Avenue WOODVILLE SOUTH	House	CT 5731/952	11690
44 Oval Avenue WOODVILLE SOUTH	House	CT 5578/224	11691
46 Oval Avenue WOODVILLE SOUTH	House	CT 5740/184	11692
46b Oval Avenue WOODVILLE SOUTH	House	CT 5741/585	11693
48 Oval Avenue WOODVILLE SOUTH	House	CT 5738/921	11694

Table ChSt/6 – Local Heritage Places

Property Address	Description and/or Extent of Listed Place	Lot No. or Part Sec	Plan No.	Certificate of Title	Section 23(4) Criteria	Heritage NR
7a Barham Street ALLENBY GARDENS	Former Allenby Gardens Uniting Church; Church under main intersecting CGI gable roof, fleche and front additions.	A11	D34338	CT 5352/774	a c	27616
33 Barham Street ALLENBY GARDENS	Allenby Gardens Primary School; Original 1926 two storey red brick school building under CGI hipped form roof, including stucco faced porches.	A195	D2918	CT 5843/126	a c d	27615
69 Coombe Road ALLENBY GARDENS	Dwelling; Whole of residence under tile roof, including carport. Excludes later tile roof additions to the rear.	A265	D2918	CT 5634/370	d	27617
53 Lewanick Street ALLENBY GARDENS	Dwelling; Whole of dwelling under tile roof, brick boundary fence to two street boundaries.	A122	D2918	CT 5448/902	d	27618
Howards Road BEVERLEY	Cemetery; All headstones, plaques and monuments, including existing open space setting and Pepper Tree (Schirius Molle)			CT 4096/947	c	9243
6 Jeanes Street BEVERLEY	Former York Church of Christ; Church building including all original features; include two brick stretcher bond gable structures on both sides and church building interior; exclude rear additions and fencing.			CT 4091/46	c	9147
140 Drayton Street BOWDEN	Dwellings; Former Factory Building and Rear Outbuilding Facing Fifth Street.	A70	F31153	CT 5092/866	a d	20791

Property Address	Description and/or Extent of Listed Place	Lot No. or Part Sec	Plan No.	Certificate of Title	Section 23(4) Criteria	Heritage NR
46 Gibson Street BOWDEN	Former Shop and Attached House; External form, materials and detailing of the original shop and attached house, including the original shop front and verandah; exclude all other elements, including rear lean-to			CT 5240/536	a b d	9238
54 Gibson Street BOWDEN	Shop and Attached House; Shop, house, outbuildings and verandah with all original features and boundary walls to Second Street; exclude interior			CT 2893/108	b d	9237
78 Gibson Street BOWDEN	Former Shop and Attached House; Former shop, house and verandahs with all original features; exclude interior and fencing			CT 5232/578	b d	9246
102 Gibson Street BOWDEN	Former House and Shop; Excluding outbuildings and fencing.	A27 A28	F125487 F125487	CT 5232/474 CT 5232/474	a d	20792
103 Gibson Street BOWDEN	Dwelling; Former Shop and House, including Hawker Street Masonry Extension, excluding all other buildings on site.	A523	F211309	CT 5613/409	a d	20793
2 Ninth Street BOWDEN	House; Original external form and materials of the cottage; exclude later additions and alterations			CT 5131/591	a b d	9140
15 Ninth Street BOWDEN	House; Including Rear Lean-To, excluding fence and outbuildings.	A59	F121906	CT 5787/933	a d	20795
22 Ninth Street BOWDEN	House; Includes the two room cottage only.	A52	F121899	CT 5544/405	a d	20796
28 Ninth Street BOWDEN	Semi-Detached Dwelling (Attached House); Includes house but excludes masonry front fence, verandah and outbuildings.	A49	F121896	CT 5876/82	a d	26342



Property Address	Description and/or Extent of Listed Place	Lot No. or Part Sec	Plan No.	Certificate of Title	Section 23(4) Criteria	Heritage NR
30 Ninth Street BOWDEN	Semi-Detached Dwelling (Attached House); Includes house but excludes masonry front fence, verandah and outbuildings.	A48	F121895	CT 5451/129	a d	26343
18 Park Terrace BOWDEN	Park View Hotel; Original form, materials and detailing of the hotel, including face red brick and verandah; exclude later additions.			CT 5340/311	a c d	9239
4-14 Trembath Street BOWDEN	Row Houses; External form and original materials of the row houses; exclude front fence, other fences and rear additions.			CT 5340/295 CT 5340/296 CT 5340/297 CT 5340/298 CT 5340/299 CT 5340/300	a b d	9138
34-36 Trembath Street BOWDEN	Attached Houses; Original external form, materials and detailing of the attached houses, Front fence of 34 Trembath Street; exclude later additions			CT 1165/150	a b d e	9139
Chief Street BROMPTON	Railway Underpass					9167
72 Chief Street BROMPTON	House; Excludes all fully detached outbuildings and rendered modern fence along the Chief Street property boundary and the eastern side masonry wall.	A73	F122020	CT 5720/420	a b d e	20798
110 Coglin Street BROMPTON	Excelsior Hotel; Two storey portion of hotel with balcony verandah structure facing Coglin Street. Excludes single storey portions.	A17	F103318	CT 6149/777	a b c d	27621
87-89 East Street BROMPTON	Attached Cottages; External form, material and details of the original cottages, including projecting party wall with plaster embellishment; exclude carport and later rear additions			CT 579/94	a d	9141

Property Address	Description and/or Extent of Listed Place	Lot No. or Part Sec	Plan No.	Certificate of Title	Section 23(4) Criteria	Heritage NR
87 Torrens Road BROMPTON	Dwelling; Two-storey residential building including masonry elevations, original doors, windows, balcony and original features. Excludes front fence, altered wing to the west, later additions and shop front on Torrens Road.	A3	D3872	CT 5305/788	a	27623
17A West Street BROMPTON	Former Catholic Church; Original church structure and all original features; exclude fences and tin shed on the eastern side			CT 106/8	a b c d e f	9166
28 West Street BROMPTON	House; Original external form, materials and details including the walls, verandah form and roof form, excluding later additions.	A204	D31450	CT 5136/480	a e	25684
38 West Street BROMPTON	Semi-detached dwelling; Whole of dwelling, including chimneys, under gambrel CGI roof and bullnose verandah to front. Excludes rear lean-to additions.	A208	D31450	CT 5136/485	d	27624
40 West Street BROMPTON	Semi-detached dwelling; Whole of dwelling, including chimneys, under gambrel CGI roof and bullnose verandah to front. Excludes rear lean-to additions.	A209	D31450	CT 5136/485	d	27625
68-70 West Street BROMPTON	Row Dwellings (Attached Houses); Original house only, excluding all modern additions.	A3	D27452	CT 5445/376	a d e	20802
72-78 West Street BROMPTON	Row Dwellings (Attached Houses); Original form and fabric of the façade, side elevations, roof and chimneys as viewed from West Street and Third Street, excluding non-original fabric of verandah and rear additions.	A2	D27452	CT 5387/597	a d e	26218

Property Address	Description and/or Extent of Listed Place	Lot No. or Part Sec	Plan No.	Certificate of Title	Section 23(4) Criteria	Heritage NR
9 Colston Street CHELTENHAM	Former shop and attached dwelling; Whole of shop and dwelling under CGI gambrel roof, including bullnose verandahs to dwelling and shop.	A1001	F11545	CT 6125/773	b	27626
6 Durham Terrace CHELTENHAM	House; House, outbuildings, verandah, front setting; exclude interior and front fence, pillars and gates.			CT 5089/478	d	9181
Port Road Section A, Drive B, Path 2(3), Site 43 CHELTENHAM	Grave of John Alexander Walker, Cheltenham Cemetery; Including grave headstone or monument only and any surviving stone surrounds.	30-63	F210066	CT 5961/23	e	20806
Port Road Section D, Drive B, Path 2(13) Site 49, Sites 50,51,52,53 & 54 CHELTENHAM	Grave of Adelaide Miethke, Cheltenham Cemetery; Extends to the grave stone only.	30-63	F210066	CT 5961/23	e	20807
Port Road Section C, Drive A, Path 4(15) Site 22 CHELTENHAM	Grave of Isaac Dewson, Cheltenham Cemetery; Including the grave headstone only and surviving stone surrounds.	30-63	F210066	CT 5961/23	e	20808
Port Road Section H, Drive B, Path 5(38), Sites 13,14&15 CHELTENHAM	Grave of Reverend Joseph Coles Kirby, Cheltenham Cemetery; Including pedestal monument.	30-63	F210066	CT 5961/23	e	20805
Port Road Section B, Drive A, Path 10(11), Site 326S, 326C, 326N CHELTENHAM	Grave of Firemen, Cheltenham Cemetery; Including statue and the tiled and marble grave components.	30-63	F210066	CT 5961/23	d e	20804
Port Road Section D, Drive B, Path 8(19), Sites 238S, 238N, 239S, 239N CHELTENHAM	Grave of David Bower, Cheltenham Cemetery; Including altar monument and surrounding cast iron balustrade.	30-63	F210066	CT 5961/23	d e	20803
Port Road Section M, Drive C, Path 9(31), Site 326S, Site 326C, Site 326N CHELTENHAM	Grave of John Carr, Cheltenham Cemetery; Including grave monument and any stone surrounds.	30-63	F210066	CT 5961/23	e	26220

Property Address	Description and/or Extent of Listed Place	Lot No. or Part Sec	Plan No.	Certificate of Title	Section 23(4) Criteria	Heritage NR
Port Road Section I, Drive C, Path 3(4), Site 68 CHELTENHAM	Grave of Thomas Carr, Cheltenham Cemetery; Including grave monument and any stone surrounds.	30-63	F210066	CT 5961/23	e	26219
Port Road Section D, Drive B, Path 4(15), Sites 13, 14 & 15 CHELTENHAM	Grave of Captain Patrick Weir, Cheltenham Cemetery; Including the double width grave site covered with horizontal grey granite tombstone and surrounds.	30-63	F210066	CT 5961/23	e	20868
Port Road Section B, Drive A, Path 6(7), Site 171S, 171N CHELTENHAM	Grave of Japanese Seamen, Toraichi Shirahma and Chuhichi Ikeyama, Cheltenham Cemetery; Includes the two memorials.	30-63	F210066	CT 5961/23	d e	20863
Port Road Section A, Drive B, Path 4(5), Site 8 section A, Drive B, Path 5(6) site 8 CHELTENHAM	Grave of John Barton Hack, Cheltenham Cemetery; Including the grave headstone only and surviving stone surrounds.	30-63	F210066	CT 5961/23	e	20864
Port Road Section H, Drive B, path 8(41), Sites 80S, 80C, 80N, 81S, 81C, 81Nm, 40AS, 40AC, 40AN, 41S, 41C 41N CHELTENHAM	Grave of Fletcher Family, Cheltenham Cemetery; Including grave headstones and any surviving stone surrounds.	30-63	F210066	CT 5961/23	e	20865
Port Road Section D, Drive B, Path 7(18), Sites 40,41&42 Section D Drive B Path 8(19) Sites 7,8&9 CHELTENHAM	Grave of Richard Honey, Cheltenham Cemetery; Including grave headstone, marble surround and cast iron fencing to the plot.	30-63	F210066	CT 5961/23	e	20866
Port Road Section C, Drive A, Path 5(16), Site 152S, Site 152C, Site 152N, Site 153S, Site 153C, Site 153N, Si CHELTENHAM	Grave of Richard Day, Cheltenham Cemetery; Including grave monument, plinth, stone surround and encircling cast iron fence and gate.	30-63	F210066	CT 5961/23	d e	20867

Property Address	Description and/or Extent of Listed Place	Lot No. or Part Sec	Plan No.	Certificate of Title	Section 23(4) Criteria	Heritage NR
60A-62 Stroud Street North CHELTENHAM	Cheltenham Community Centre, former Cheltenham Congregational Church; Includes the former church building, excluding more recent additions.	A94 A2	F117206 D2031	CT 5566/96 CT 5804/347	a	20809
615 Torrens Road CHELTENHAM	Cheltenham Park Racecourse Entrance Gates and Fence (located on Cheltenham Parade, approximately 230 metres from the South Eastern corner of Cheltenham Parade and Torrens Road); Including gates, piers and masonry and associated cast iron fences that form the horse shoe shape.	A1011	D86910	CT 6080/517	a d f	20810
33 Princes Street CROYDON	House; Includes the house, earlier rear section and verandah, excluding timber fence.	A89	F115801	CT 5743/577	a d	20811
4a William Street CROYDON	St Barnabas Anglican Church and Hall; Church and porches under tiled roof; adjacent hall and entry porch under CGI gable roof. Excludes later additions and structures to rear.	A67 & A68	D1554	CT 5787/173	a d	27627
20 Crittenden Road FINDON	Clubrooms (RSL Memorial); Nissen' hut structure with rendered masonry front facade and sign; exclude fencing.			CT 2302/81	c d	9232
93 Crittenden Road FINDON	Methodist Church; Church building including 1922 rear extension; exclude hall, breezeway, asbestos outbuilding and fencing.			CT 5207/313	c	9148
373 Grange Road FINDON	Dwelling; Whole of original building, including fenestration, hood canopies and curved forms. Excludes non-original fabric including columns to verandah and carport.	A98	D3372	CT 5675/609	a d	27628

Property Address	Description and/or Extent of Listed Place	Lot No. or Part Sec	Plan No.	Certificate of Title	Section 23(4) Criteria	Heritage NR
23 St Albyn's Street FINDON	House (St Albyn's); House with front and side verandahs, front setting and rear flat; exclude fencing.	A60	D3372	CT 5377/576	a b d e f	9149
Scott Avenue FLINDERS PARK	Jean Horan Memorial Kindergarten; Includes the whole site, in particular building with fibre cement sheet cladding and gabled corrugated iron roof.	A323	D3091	CT 5588/321	a c	20814
12 Westall Street FLINDERS PARK	Dwelling; Original building, including fenestration, trims and curved forms. Excludes non-original fabric, including the carport, later rear additions and front fence.	A428	D3400	CT 5721/469	a d	27629
1 Beach Street GRANGE	Shops, former Marrett's Store; Shops, former Marrett's Store; street facades, parapets and verandah			CT 5115/163	a c	9192
4-6 Beach Street GRANGE	Institute; Institute; facades and roof			CT 5784/976	a c	9193
5-11 Beach Street GRANGE	Grange Uniting Church; Grange Uniting Church; original brick and stone church building; exclude later additions and extensions.			CT 5522/781	a b c d	9194
47-49 Beach Street GRANGE	Grange Baptist Church; Grange Baptist Church; original 1881 stone church building (to depth of three window bays) and front porch; exclude rear hall, masonry additions and all other structures.			CT 3883/191	a b c d	9270
102 Beach Street GRANGE	House, excluding verandahs; House; facades, excluding verandah			CT 4154/920	a	9271
Esplanade GRANGE	Grange Jetty; Grange Jetty				a b e f	9260

Property Address	Description and/or Extent of Listed Place	Lot No. or Part Sec	Plan No.	Certificate of Title	Section 23(4) Criteria	Heritage NR
451 Esplanade GRANGE	House; House; facades, roof, verandahs and wall; exclude corrugated iron buildings at rear.			CT 5309/154	b d e	9190
453 Esplanade GRANGE	House; House; 'Nautilus'; facades, verandah and roof; exclude later additions and alterations, brick garage and outbuildings.			CT 5603/772	a b d	9191
489-491 Esplanade GRANGE	Grange Hotel; Hotel, facades and balconies (2 storey building)			CT 3961/180	a c	9186
561 Esplanade GRANGE	House; "Jarrah Cottage" facades and verandah			CT 3558/33	d	9158
675-681 Grange Road GRANGE	Shops and House; Shops and House; (Shops and corner shop and house) street facades and verandah			CT 1558/25 CT 3801/85	c	9274
685 Grange Road GRANGE	Dwelling; Original external form and fabric of the building, including external walls, chimneys and verandah. Excludes later additions, fence and roof sheeting.	A200	D50013	CT 5592/339	a	27630
54-54A Jetty Road GRANGE	Former Grange Infant School; Grange Infant School; red brick building facing Jetty Street excluding "weatherboard" addition at rear. Stone and brick quoined buildings attached, excluding all brick and "weatherboard" flat roofed additions to rear of stone building.			CT 5585/73 CT 5585/74	a c	9189
Military Road GRANGE	Railway Siding; Concrete railway platform				a c	9188
270 Military Road GRANGE	St Agnes Church Hall; gabled brick building excluding additions			CT 504/118	a c	9273

Property Address	Description and/or Extent of Listed Place	Lot No. or Part Sec	Plan No.	Certificate of Title	Section 23(4) Criteria	Heritage NR
280 Military Road GRANGE	Dwelling; Whole of dwelling under CGI gambrel hipped roof, including chimneys and bullnose return verandah. Excludes lean-to additions to rear.	A58	F42	CT 5147/74	a	27631
Circuit Drive cnr Phillips Crescent HENDON	Hendon Aerodrome Cairn; Includes stone and bronze plaque only.	A604	D20473	CT 5291/664	a e	20815
4 Circuit Drive HENDON	Former Hendon Ammunition Factory - Main Store; Whole of red brick building under hipped / gable form CGI roof.	A20	D27519	CT 5374/783	a b	27633
Esplanade HENLEY BEACH	Henley Jetty; Henley Jetty				a b e f	9259
157 Esplanade HENLEY BEACH	Henley Hotel; Henley Hotel; facades, parapet and balconies of the original hotel, including the two-storey section; exclude later infill and additions.			CT 5233/287	a b c d e f	9161
227 Esplanade HENLEY BEACH	Semi-detached dwelling; whole of dwelling under main hip and valley CGI roof, including wrap-around CGI verandah, cast iron and masonry front fence.	A19	F583	CT 5344/502	a	27642
229 Esplanade HENLEY BEACH	Semi-detached dwelling; Whole of dwelling under main hip and valley CGI roof, including wrap-around CGI verandah.	A18	F583	CT 5170/264	a	27643
231 Esplanade HENLEY BEACH	Former Doctor's Surgery; Single storey former surgery building facing Seaview Road only, including face brick walls and parapet decoration, CGI roof, cantilevered canopy over footpath, front door and window sash arrangement.	A17	F583	CT 5503/401	a	27644
255 Esplanade HENLEY BEACH	Former Kiosk; Restaurant, former Kiosk; facades and balconies			CT 4110/45	a b c d	9228



Property Address	Description and/or Extent of Listed Place	Lot No. or Part Sec	Plan No.	Certificate of Title	Section 23(4) Criteria	Heritage NR
5/ 257 Esplanade HENLEY BEACH	Former Henley Beach Institute; Shop, former Henley Beach Institute; gabled brick building excluding additions			CT 1558/147	a b c	9227
289 Esplanade HENLEY BEACH	Dwelling; Whole of dwelling under CGI hip and valley roof, including front verandah.	A8	F288	CT 5131/536	a	27645
317 Esplanade HENLEY BEACH	'Windsor' Apartments; Two storey building under tiled hip form roof and rendered masonry front fence.	U1 U2 U3 U4 CP	S5242 S5242 S5242 S5242 S5242	CT 5016/89 CT 5016/90 CT 5016/91 CT 5016/92 CT 5016/93	a	27646
323 Esplanade HENLEY BEACH	Flats, Haighs Mansions; Includes original form and fabric as viewed from the Esplanade.	A200	D31903	CT 5280/561	a d	20816
385 Esplanade HENLEY BEACH	'Burnleigh' Apartments; Two storey red brick building under tiled, hip form roof and single storey red brick cottage facing Seaview Road.	U1 U2 U3 U4 U5 CP	S6460 S6460 S6460 S6460 S6460 S6460	CT 5013/705 CT 5013/706 CT 5013/707 CT 5013/708 CT 5013/709 CT 5013/710	a d	27648
188 Military Road HENLEY BEACH	Church and Hall; St Michael and All Angels Church and Hall; Brick church and hall buildings			CT 3062/83	a c	9183
206 Military Road HENLEY BEACH	Former Police Station; Veterinary Surgery, former Police Station; facades and verandah of main building excluding additions; brick cells at rear			CT 4110/796	a	9230
251 Military Road HENLEY BEACH	Dwelling; Original dwelling under terracotta tile gambrel hip roof, including verandahs and chimneys. Excludes later additions to rear and side.	A65 A66	F704 F704	CT 5464/998 CT 5823/781	a d	27649
311 Military Road HENLEY BEACH	Henley Guide Hall; Henley Guide Hall; facades			CT 1648/179	a c	9160

Property Address	Description and/or Extent of Listed Place	Lot No. or Part Sec	Plan No.	Certificate of Title	Section 23(4) Criteria	Heritage NR
245A Seaview Road HENLEY BEACH	Shop and Dwelling; Two storey brick / stone building under CGI hipped roof, including French doors upstairs and re-entrant shopfront to ground floor. Excludes verandah.	A2	C21979	CT 5923/523	a b	27650
251-255 Seaview Road HENLEY BEACH	Shops; Shops; external facade			CT 2636/11 CT 4083/12 CT 4132/878 CT 4256/738 CT 4319/601		9229
257 Seaview Road Shop 2, HENLEY BEACH	Shop; Shop; facades, parapet and verandah			CT 1558/147	a b c	9226
410 Seaview Road HENLEY BEACH	Star of the Sea School; Two storey building under hipped, donut form roof, including bellcote.	A28 & A29	F252	CT 5476/344	a d f	27651
418 Seaview Road HENLEY BEACH	Former Our Lady of the Sacred Heart Church; Former Our Lady of Sacred Heart Church; brick building, excluding additions			CT 2324/188	a c	9159
8a South Street HENLEY BEACH	Hall; Main facades	A1	D51707	CT 5657/952	a d	12973
Swanwick Street HENLEY BEACH	Pump House; facade and roof detail			CT 4325/676	a	20681
188 Seaview Road HENLEY BEACH SOUTH	Dwelling; Whole of dwelling under terracotta tile roof, including open porch / verandahs and chimneys.	A60	F14992	CT 5459/573	a d	27652
212 Seaview Road HENLEY BEACH SOUTH	Dwelling ; Whole of dwelling under terracotta tile roof, including verandahs. Excludes later additions.	A153	F14991	CT 5163/122	a d	27653
14 Adam Street HINDMARSH	Jolly Miller Hotel; Original hotel building including verandah and all original features and rear storeroom but exclude interior and later red brick additions, garage and fencing.			CT 5138/106 CT 5138/107 CT 5138/311 CT 5141/693	a f	9240

Property Address	Description and/or Extent of Listed Place	Lot No. or Part Sec	Plan No.	Certificate of Title	Section 23(4) Criteria	Heritage NR
24 Adam Street HINDMARSH	Former WH Burford and Sons Factory; Original brick factory building and ll original features; exclude interior and verandah			CT 4280/167	a d	9241
34 Adam Street HINDMARSH	Former GH Michell and Sons Factory Complex; Two-storey frontage to Adam Street, font wall only; exclude all other structures.	A5 A92 A93	F1693 F120011 F120012	CT 5515/505 CT 5523/272 CT 5831/227	a	9242
3 Mary Street HINDMARSH	Free Serbian Orthodox Church; Church building and brick fence. Excludes attached hall and rooms.	A1	F15363	CT 5912/315	a b c d f	27655
35 Orsmond Street HINDMARSH	Dwelling, former Congregational Church Manse; Includes the former Manse, excluding the carport structure and reconstructed elements.	A2	D32979	CT 5963/112	a b c d	20818
37 Orsmond Street HINDMARSH	Former Congregational Church; Includes the former Church, excluding front fence and modern additions.	A1	D32979	CT 5963/111	a b c d f	20819
Port Road HINDMARSH	Caissons, former Hindmarsh Bridge; Including the four Caissons in their current location.	A50	D40657	CT 5812/420	a c d f	20820
118-120 Port Road HINDMARSH	Attached shops; Includes the original form and fabric of the façade, side elevations, roof and chimneys, excluding non-original verandah and rear additions.	A56	F120175	CT 5243/960	a b c d e	26221
122-124 Port Road HINDMARSH	Attached shops; Includes the original form and fabric of the façade, side elevations and roof, excluding non-original verandah and rear additions.	Part Lot 57	F120176	CT 5243/952	a d	25683
173 Port Road HINDMARSH	Former Convent; Includes the two storey building.	A220	F210196	CT 5727/596	a d e	20824

Property Address	Description and/or Extent of Listed Place	Lot No. or Part Sec	Plan No.	Certificate of Title	Section 23(4) Criteria	Heritage NR
192 Port Road HINDMARSH	Former Bank building and masonry and cast iron fence to south side of facade	A4	D52380	CT 5789/107	a d	20825
252-258 Port Road HINDMARSH	Sacred Heart Church; Whole of church under main gable, cupola belltowers, including side chapels / porches and rear sacristy. Includes open space forward of church.	A3 A260	F120222 F211856	CT 5813/546 CT 5863/685	a b c d f	27656
252-258 Port Road HINDMARSH	Sacred Heart Church Priory; Whole of two storey building under terracotta tile hipped roof, including open arched colonnades around building.	A3 A260	F120222 F211856	CT 5813/546 CT 5863/685	a	27657
266 Port Road HINDMARSH	Former Hindmarsh Institute; Includes the single storey, red brick building.	A2	F120221	CT 5596/511	a c d	20826
348 Port Road HINDMARSH	Hope Inn Hotel; Original hotel structure and all original features including pavement lights, verandah and balcony; exclude the canopy, rear sheds and fencing			CT 5131/859	a b c d e	9216
15 Richard Street HINDMARSH	Former Brewery; Includes the original brewery building, excluding all later additions.	A689	F211475	CT 5657/755	a b d	20827
Port Road reserve HINDMARSH	Former Mothers and Babies Health Centre; Listing extends to the building only.	A5805	H106100	CT 5753/909	a c e	20821
5 Riverway Place KIDMAN PARK	Kidman Park Stud (former Fulham Stud); House and verandah to front and side elevation including bay windows; exclude fencing, 1960's rear addition and 1960's bathroom addition under the side verandah.		11	CT 5317/116		9150
12 Arkaba Road KILKENNY	House, former St Edwards Anglican Church; Includes the former Church only.	A12	D67310	CT 5943/790	a d	20832

Property Address	Description and/or Extent of Listed Place	Lot No. or Part Sec	Plan No.	Certificate of Title	Section 23(4) Criteria	Heritage NR
9-11 Bollen Street KILKENNY	Challa Gardens Infant School; Original school building; exclude fence			CT 2408/89 CT 4295/843	c	9248
60 David Terrace KILKENNY	Former Odeon Theatre; Includes the former cinema building only.	A1	F28051	CT 5322/323	a c f	20829
Humphries Terrace KILKENNY	Challa Gardens Primary School; Original two-storey school building; exclude car park and fencing			CT 2248/106 CT 4135/12	c	9249
Tarcowie Street North-west corner of Tarcowie Street and Wilpena Terrace KILKENNY	Ballet School, former Norman Memorial Congregational Church; Includes the former Church building and adjacent Hall, excluding non-original gates and pergola and non-original brick fence fronting Wilpena Terrace.	A30	F116842	CT 5827/928	a d	20831
Wilpena Terrace KILKENNY	Former Forwood Down Factory; Includes the earliest building on the site presumed to be the two storey brick building at the western end located close to the railway line, excluding all later buildings.	A20 A19	F116132 F116131	CT 5352/108 CT 5352/109	a b c d e f	20830
10 Wilpena Terrace KILKENNY	House; Includes the two storey building only.	A19	F116831	CT 5768/89	a d	20833
12 Wilpena Terrace KILKENNY	Former Shop and House; Includes the former shop and house, excluding the double garage.	A72	D1014	CT 5299/236	a	20834
18 Wilpena Terrace KILKENNY	Former Shops; Includes the shops only, excluding the rear house.	A2	S5957	CT 5020/192	a d	20835
19 Wilpena Terrace KILKENNY	House; Includes the original form and fabric of the façade, side elevations, and roof, excluding the non-original brick lean-to and garage.	A6	F129088	CT 5557/532	a d	20836
20 Wilpena TERRACE KILKENNY	Former Shops; Includes the shops only, excluding the rear house.	A1	S5957	CT 5020/191	a d	26483

Property Address	Description and/or Extent of Listed Place	Lot No. or Part Sec	Plan No.	Certificate of Title	Section 23(4) Criteria	Heritage NR
24 Wilpena Terrace KILKENNY	Former Shop and House; Including the former shop and house only.	A28	F116840	CT 5550/721	a d	20837
84 Wilpena Terrace KILKENNY	House; Includes only the house.	A70	F116982	CT 5360/719	a d e	20838
9 Gilbert Street OVINGHAM	Church; Including attached outbuildings and masonry wall enclosing the site.	A56	F122003	CT 5869/309	a d e	20839
51 Park Terrace OVINGHAM	House; Includes the house only.	A64	F122011	CT 5541/909	a d e	20840
20 Telford Street OVINGHAM	House; Including house and original components of fence.	A100	D37837	CT 5142/879	a d	20841
29 Torrens Road OVINGHAM	Former Ovingham Hotel; Whole of two storey portion of hotel and external wall of single storey bluestone section of hotel facing Gilbert Street.	A10 A11 A9	F105673 F105673 F105673	CT 6124/845 CT 6124/845 CT 6124/845	a b c d	27659
Mary Street PENNINGTON	Pennington Junior Primary School and House; 1917 primary school building and dwelling with verandah; exclude 1928 infant school, all other buildings and fence.			CT 4389/963	c	9152
17 Pennington Terrace PENNINGTON	Mount Carmel Girls' Primary School and Convent; Includes the circa 1900 building, the 1917 extensions, the 1937 building.	A1	F10971	CT 5492/741	a d	20842
660 Torrens Road (rear) PENNINGTON	Cheltenham Child Health centre; Including the original external form, materials and details, the remaining signage to the front gable, red brick walls, entry portico, terracotta tiled roof, timber barges, , fascias and double hung windows.	A62	D2679	CT 5130/653	a	20843

Property Address	Description and/or Extent of Listed Place	Lot No. or Part Sec	Plan No.	Certificate of Title	Section 23(4) Criteria	Heritage NR
712 Torrens Road PENNINGTON	Shop; Shop facade including verandah and parapet; exclude rear building and fencing.			CT 1286/19	b	9151
3 Honeyton Street cnr Alma Terrace SEATON	Greek Evangelical Church; Includes the brick building only, excluding all other additions to the sides or rear.	A91	F213191	CT 5566/869	a c	20844
18-20 Bray Avenue SEMAPHORE PARK	Baptist Church; Church building including interior exclude hall and fences.			CT 925/195	c	9154
29 Bray Avenue SEMAPHORE PARK	House; House and verandah; exclude fencing and outbuildings.			CT 4113/97	d	9153
36A Welland Avenue WELLAND	Former shop; Shop under gambrel hip form, shopfront, and projecting canopy awning verandah.	A36	F116248	CT 5767/800	a b	27660
5 Rockingham Street WEST BEACH	House; House; facades and fence			CT 1548/77	a d	9162
Seaview Road WEST BEACH	Torrens Outlet; River Torrens Outlet; concrete construction containing River Torrens				a f	9256
3 Alfred Road WEST CROYDON	House and Fence; House, garage, driveway, paving, garden, brick garden walls and front brick fence; exclude internal alterations.			CT 5236/876	d e	9175
32 Aroona Road WEST CROYDON	Dwelling; whole of dwelling under gambrel hipped CGI roof, including verandah.	A45	F116857	CT 5880/504	a d	27661
27 Blanford Street WEST CROYDON	Shop and dwelling; Shop and shopfront, including façade tiling, verandah awning to footpath, and attached dwelling under gambrel hip corrugated sheet roof.	A201	F15709	CT 5410/324	a b	27662

Property Address	Description and/or Extent of Listed Place	Lot No. or Part Sec	Plan No.	Certificate of Title	Section 23(4) Criteria	Heritage NR
22A Cedar Avenue WEST CROYDON	Former Croydon Primary School; Original 1926 two storey school red brick building under CGI hipped form roof, including stucco faced porches.	A9	F116021	CT 5565/684	a c e	27664
617 Port Road WEST CROYDON	Offices (ACI); Exterior of two-storey office building.			CT 3333/158	a d	9244
38-40 Rosetta Street WEST CROYDON	Former West Croydon Baptist Church; Whole of church and entry porch under gable CGI roofs. Excludes additions to rear and side.	A28 A27	D2779 D2779	CT 5486/512 CT 5486/513	a	27666
Rowell Crescent & Miell Street Corner WEST CROYDON	Gelland War Memorial; Obelisk monument, stepped plinth, plaques and plaster ornamentation.				a c e	27668
54 William Street WEST CROYDON	Former shop and dwelling; Shop, shopfront, awning verandah over footpath and wall tiling. Includes whole of dwelling under CGI gambrel hip roof and verandah.	A3	F107965	CT 5192/992	a b	27667
8A Glanton Street WEST HINDMARSH	Dwelling, former Methodist Church and Hall; Including the former Church and Hall, excluding all non-original buildings and front property boundary wall.	A89 A90	D1342 D1342	CT 5199/771 CT 5199/771	a c d f	20846
51 Grange Road WEST HINDMARSH	House; Includes the original form and fabric of the façade, side elevations, roof and chimneys, excluding the non-original roof fabric, rear pergolas and fences.	A4	D2159	CT 5424/485	a d	20848
23 Young Avenue WEST HINDMARSH	House (Elliot's); House and verandah including all original features and fencing to Young Avenue and Gawler Avenue; exclude interior.			CT 1953/100	d e	9146



Property Address	Description and/or Extent of Listed Place	Lot No. or Part Sec	Plan No.	Certificate of Title	Section 23(4) Criteria	Heritage NR
16 Frederick Road WEST LAKES	Port Adelaide Treatment Works; The original form of the administration building, main plant building and the garden area located between the original administration building and Frederick Road for a distance of 50 metres to the north and south of the original administration building. Exclude sewerage ponds, all other structures and garden areas to the north, south and fronting Frederick Road.		H106400		a b d e f	9254
2 Belmore Terrace WOODVILLE	House; Original house; all other structures excluded.			CT 765/24	d	9180
19-21 Belmore Terrace WOODVILLE	Mareeba and former Nurses Home; Includes the Mareeba building and the former nurses home, excluding all outbuildings.	A2 A3 A275 A9 A268 A1 A1 A1	F125502 F125502 D689 F131917 D689 F131933 F123895 F131909	CT 5224/18 CT 5224/18 CT 5621/646 CT 5621/646 CT 5794/94 CT 5807/858 CT 5811/812 CT 5831/191	a d e f	20857
2 Jelley Street WOODVILLE	Woodville Private Hospital; External form, materials and details of original house, including concave verandah and decorative gable; exclude fences, additions to the west and more recent verandahs.			CT 5493/722	a	9263
Leslie Street West WOODVILLE	Woodville High School; Original school building and iron gate and pillars, all other structures and buildings excluded			CT 1306/187 CT 1759/140 CT 3100/162 CT 3100/163 CT 5251/459	c	9202
20/ 6 Leslie Street WOODVILLE	Former dwelling; Whole of bluestone dwelling under projecting gable hip and valley CGI roof, including bullnose verandahs.	A3	F125904	CT 5675/856	a d	27669
765 Port Road WOODVILLE	Former Council Chambers; Original house excluding rear additions and fencing.			CT 246/42	a	9231

Property Address	Description and/or Extent of Listed Place	Lot No. or Part Sec	Plan No.	Certificate of Title	Section 23(4) Criteria	Heritage NR
33 Stanley Street WOODVILLE	House "Irrawarra"; Includes the original form and fabric of the façade, roof, chimneys, verandah and fence.	A34	F124128	CT 5405/618	a d	26225
513 Torrens Road WOODVILLE	Former House; Original single-storey random coarsed stone building and raked verandah; exclude all other structures, including rear addition.			CT 700/89	c	9264
519 Torrens Road WOODVILLE	House; External form, material and details of the original house, including the verandah; exclude later additions, the garage and all other structures			CT 5204/494	a d	9265
Woodville Road WOODVILLE	St Clair Youth Complex; Original structure excluding later additions			CT 2232/196	c d	9203
Woodville Road WOODVILLE	Woodville Railway Station; Down platform shelter, up platform shelter with weatherboard ticket office, single-storey brick building.			CT 1800/86 CT 1805/26 CT 4361/941 CT 845/109 CT 882/50	a c	9198
65 Woodville Road WOODVILLE	State Bank; Office building and adjoining annexe to the south.			CT 1319/131	a c d	9197
72 Woodville Road WOODVILLE	Town Hall & Council Chambers; Entire building including former 1902 Council offices and chamber, Town Hall and later additions, hitching post, John Hanrahan Memorial Water Fountain and Memorial Clock.	A17 A18 A19 A52	D1834 D1834 D1834 F124046	CT 1591/65 CT 1591/65 CT 1591/65 CT 5739/135	a f	9200
92A Woodville Road WOODVILLE	Ukrainian Catholic Church of St Volodymyr & Olha; Whole of church building, including front porch and breeze block verandahs and roof domes.	A701	D90541	CT 6105/605	a b c d f	27671

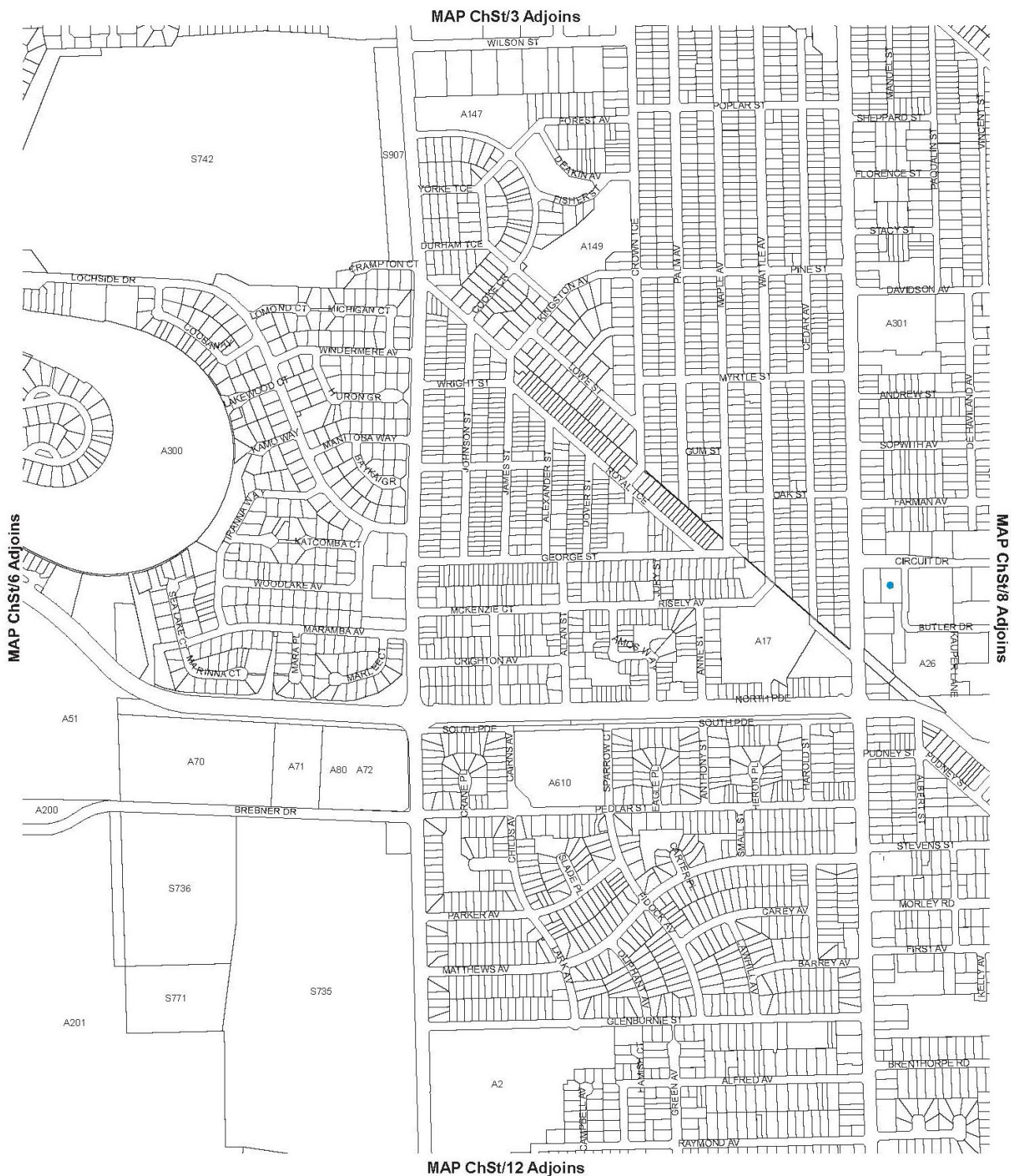
Property Address	Description and/or Extent of Listed Place	Lot No. or Part Sec	Plan No.	Certificate of Title	Section 23(4) Criteria	Heritage NR
90 Woodville Road WOODVILLE	Dwelling; Whole of dwelling under hipped terracotta tile roof, including verandahs. Excludes additions to rear, Stanley Street wing and garage.	A69	F124063	CT 5575/569	a d	27670
96 Woodville Road WOODVILLE	Former dwelling; Bluestone portion under 3 x hipped CGI roofs, including chimneys and concave verandah.	A18	F124212	CT 5728/116	a d	27672
106 Woodville Road WOODVILLE	Dwelling; Whole of dwelling under CGI hip and gable roofs, including chimney and bullnose verandahs.	A3	F124297	CT 5681/666	a d	27673
45-47 Beaufort Street WOODVILLE PARK	Whitefriars; Single-storey 1915 brick school building			CT 872/119 CT 905/16	c	9267
Kilkenny Road WOODVILLE PARK	Former Uniting Church; Church building including Mens Class room and 1866 foundation stone from Beverley Church but excluding additions adjacent Elgin Street.			CT 672/166	c	9234
Kilkenny Road WOODVILLE PARK	Former Wesley Hall; Hall building			CT 672/166	c	9233
649 Port Road WOODVILLE PARK	Former Police Station; House and verandah; exclude fences entrance structure and outbuildings.			CT 550/32	a c	9235
675-677 Port Road WOODVILLE PARK	St Sava Church; Whole of masonry church building and belltower.	A401	D55187	CT 5801/59	a b	27612
100 Ledger Road Cnr of Doon Street WOODVILLE SOUTH	House; Includes original form and fabric.	A26	D17183	CT 5252/699	a d	20789
Port Road WOODVILLE SOUTH	Woodville Primary School; Original school building and stone cottage to west.			CT 5218/845	c	9268

Property Address	Description and/or Extent of Listed Place	Lot No. or Part Sec	Plan No.	Certificate of Title	Section 23(4) Criteria	Heritage NR
878-882 Port Road WOODVILLE SOUTH	Woodville Hotel; Hotel building, single-storey building adjoining to the west; exclude single-storey drive-through building adjoining two storey building to the east and rear additions.			CT 5140/751	a c f	9199
2-4 Tenterden Street Rear WOODVILLE SOUTH	House; Includes the house only, excluding rear outbuildings.	A35	F6608	CT 5732/862	a d	20861
44a Woodville Road WOODVILLE SOUTH	Uniting Church Complex; Church, former manse and three Sunday School classrooms; exclude fences and garages			CT 5128/240	c	9195
4 Findon Road WOODVILLE WEST	Former Fire Station; Original two-storey building excluding single-storey addition to rear and Outbuildings and fences			CT 414/55	c	9250
74 May Street WOODVILLE WEST	Dwelling; Original form of the building, including all decorative features, canopies and fenestration. Excludes later additions and outbuildings.	A2	D3991	CT 5718/354	a d	27613


**Replacement Overlay Maps:**

**Overlay Map ChSt/7 - Heritage**  
**Overlay Map ChSt/8 - Heritage**  
**Overlay Map ChSt/14 - Heritage**  
**Overlay Map ChSt/15 - Heritage**  
**Overlay Map ChSt/16 - Heritage**  
**Overlay Map ChSt/17 - Heritage**  
**Overlay Map ChSt/21 - Heritage**  
**Overlay Map ChSt/22 - Heritage**





Heritage points are indicative only.  
For further information on State and Local Heritage Places and Contributory  
Items please refer to the relevant tables within this document.



Local heritage place





Heritage points are indicative only.  
For further information on State and Local Heritage Places and Contributory Items please refer to the relevant tables within this document.



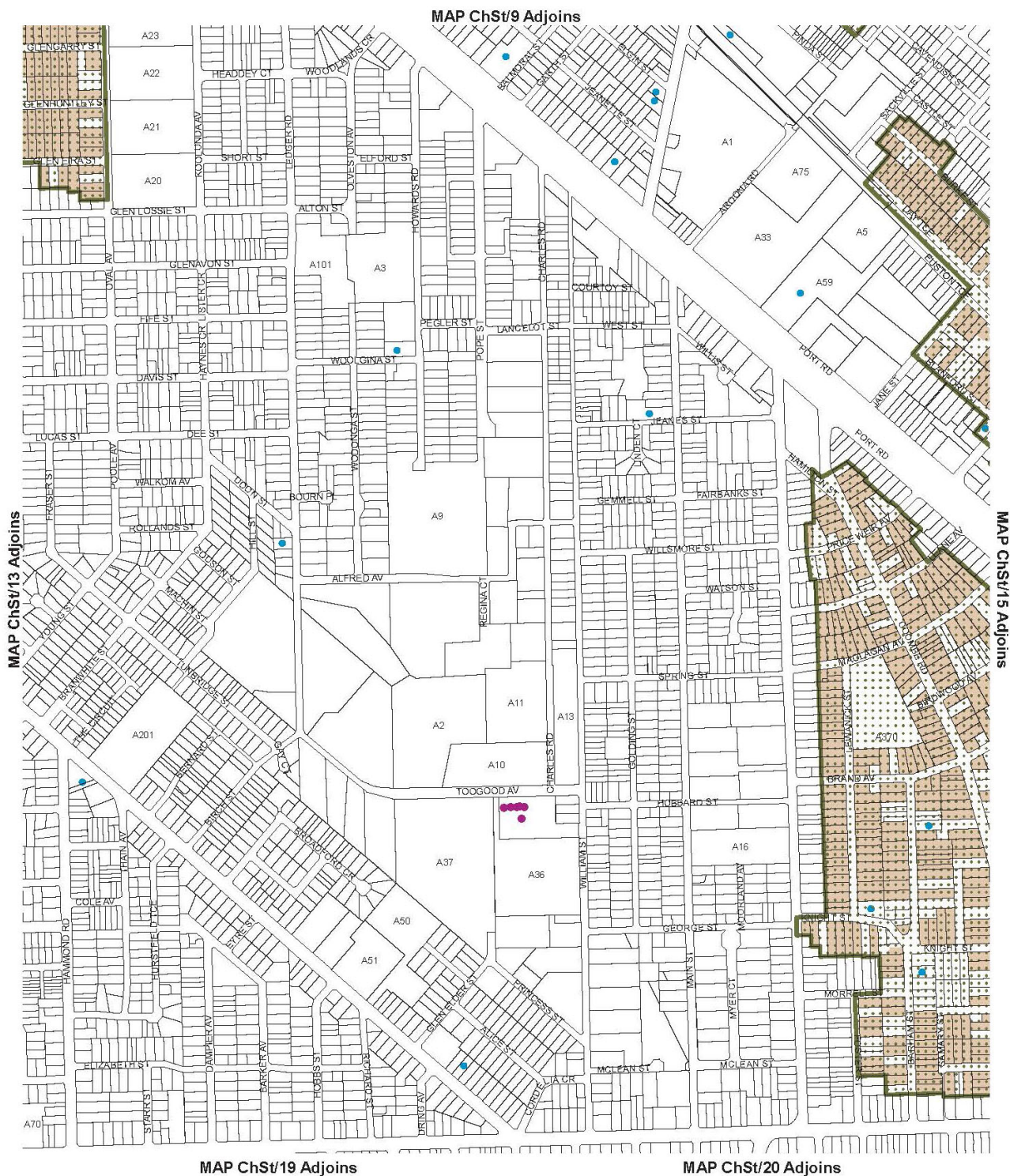
- Local heritage place
- State heritage place
- Contributory item
- Historic Conservation Area
- Development Plan Boundary

# Overlay Map ChSt/8

## HERITAGE

CHARLES STURT COUNCIL





Heritage points are indicative only.  
For further information on State and Local Heritage Places and Contributory Items please refer to the relevant tables within this document.



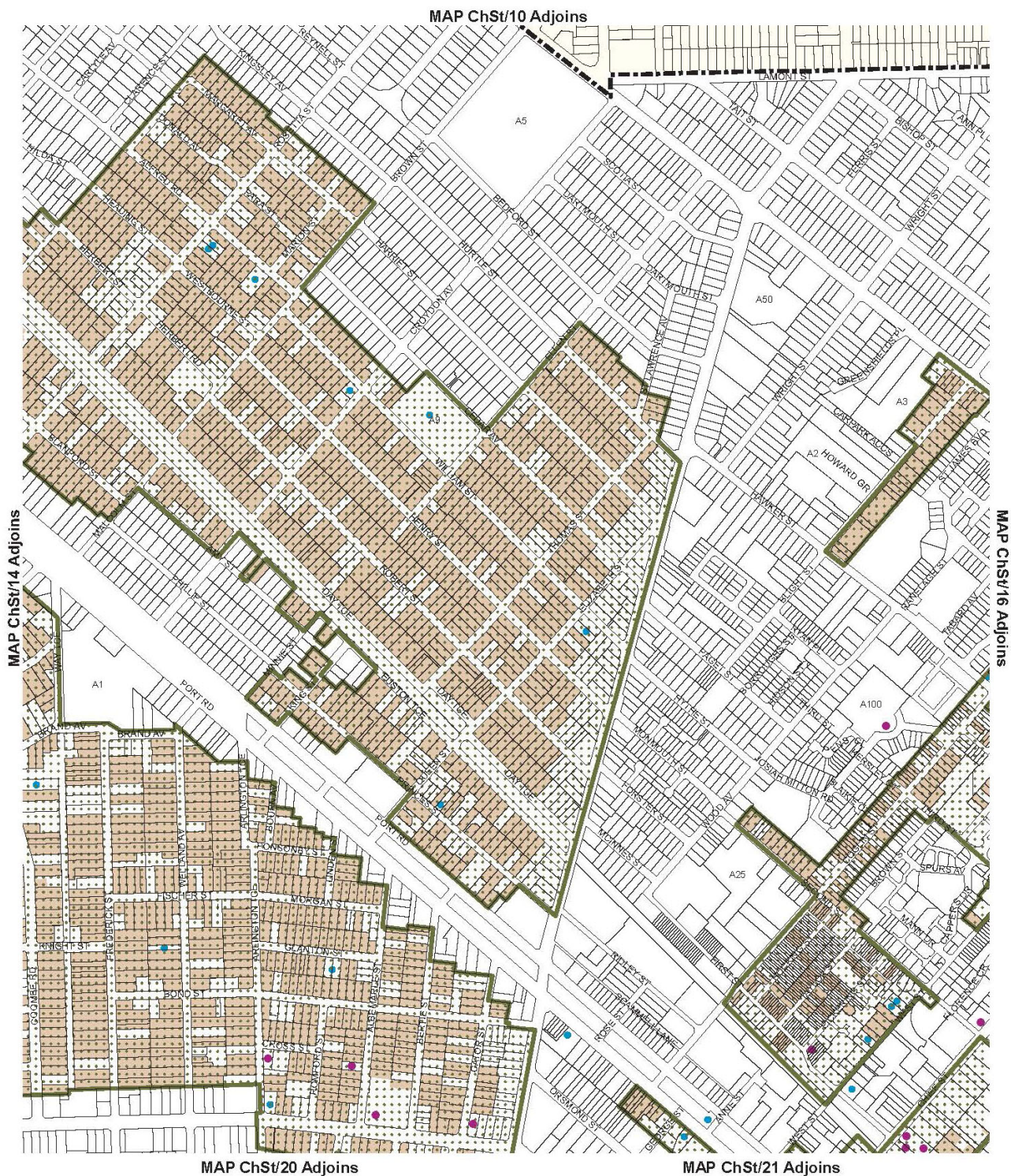
- Local heritage place
- State heritage place
- Contributory item
- Historic Conservation Area

# Overlay Map ChSt/14

## HERITAGE

CHARLES STURT COUNCIL





Heritage points are indicative only.  
For further information on State and Local Heritage Places and Contributory  
Items please refer to the relevant tables within this document.

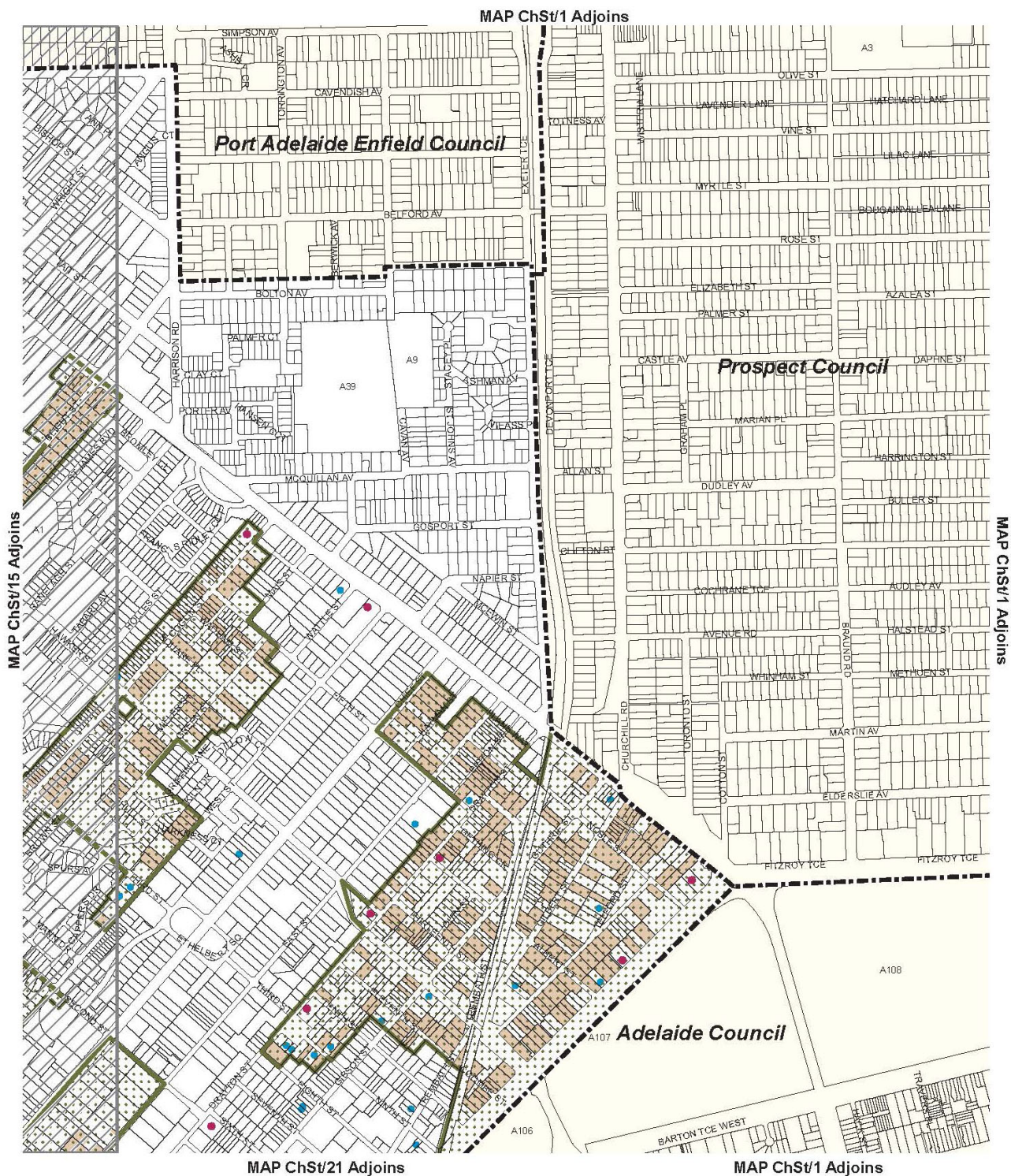
- Local heritage place
- State heritage place
- Contributory item
- Historic Conservation Area
- Development Plan Boundary

# Overlay Map ChSt/15

## HERITAGE

CHARLES STURT COUNCIL

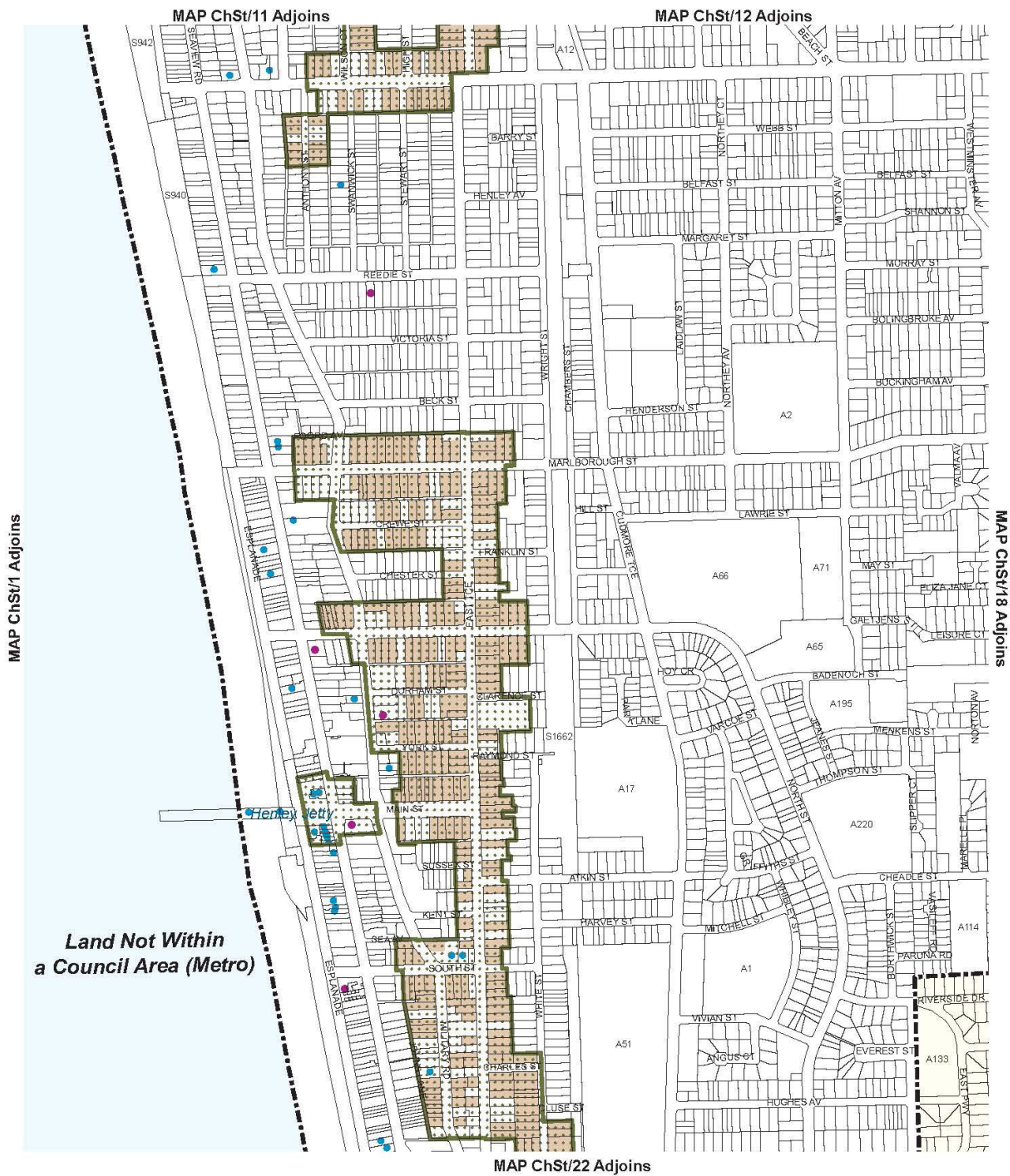




# Overlay Map ChSt/16 HERITAGE

CHARLES STURT COUNCIL

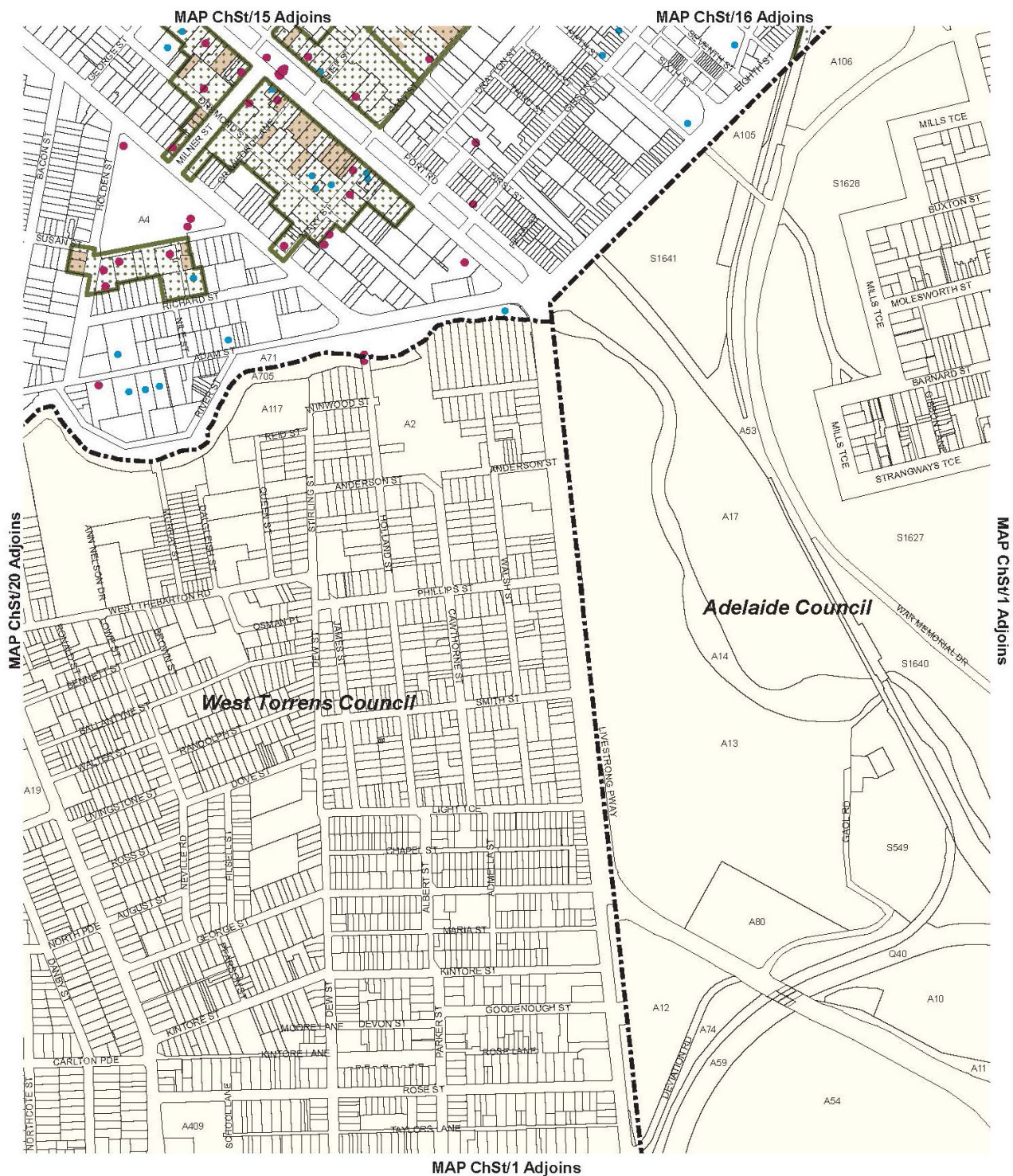




# Overlay Map ChSt/17 HERITAGE

CHARLES STURT COUNCIL





Heritage points are indicative only.  
For further information on State and Local Heritage Places and Contributory Items please refer to the relevant tables within this document.

- Local heritage place
- State heritage place
- Contributory item
- Historic Conservation Area
- Development Plan Boundary

# Overlay Map ChSt/21

## HERITAGE

CHARLES STURT COUNCIL





# **Charles Sturt Council**

**Heritage Places  
Development Plan Amendment**

## **Summary of Consultation and Proposed Amendments (SCPA) Report**





# Table of Contents

Introduction.....	1
Consultation .....	1
Consultation Process.....	1
Public Notification .....	1
Public and Agency Submissions.....	2
Public Submissions .....	2
Agency Submissions .....	3
Review of Submissions and Public Meeting.....	3
Additional Investigations.....	4
Additional Consultations .....	4
Timeframe Report .....	4
CEO’s Certification.....	4
Summary of Recommended Changes to the Amendment following Consultation .....	4
<b>Attachment A – Summary and Response to Public Submissions .....</b>	<b>7</b>
<b>Attachment B – Summary and Response to Public Meeting Submissions .....</b>	<b>27</b>
<b>Attachment C – Amended Assessment Sheets.....</b>	<b>33</b>
<b>Attachment D – Timeframe Report .....</b>	<b>34</b>
<b>Attachment E – Schedule 4A Certificate .....</b>	<b>35</b>
<b>Attachment F – Schedule 4B Certificate .....</b>	<b>36</b>



## **Introduction**

This report is provided in accordance with Section 25(13) of the Development Act 1993 to identify matters raised during the consultation period and any recommended alterations to the amendment. The report also provides details of the consultation process undertaken by Council.

The SCPA Report should be read in conjunction with the consultation version of the DPA. Where relevant, any new matters arising from the consultation process are contained in this Report.

The Amendment reflects the recommendations of Council contained in this Report.

## **Consultation**

### **Consultation Process**

Statutory consultation with agencies and the public was undertaken in accordance with DPA process B1 (with consultation approval) and in accordance with Section 25(6) of the Development Act 1993; Regulations 10 and 11 of the Development Regulations 2008; and the agreed Statement of Intent.

The following Member(s) of Parliament were consulted on the DPA:

- (a) Hon Michael Atkinson, Member for Croydon
- (b) Hon Jay Weatherill, Member for Cheltenham
- (c) Hon John Rau, Member for Enfield
- (d) Hon Paul Caica, Member for Colton
- (e) Hon Stephen Mulligan, Member for Lee
- (f) Hon Tom Koutsantonis, Member for West Torrens
- (g) Hon Susan Close, Member for Port Adelaide
- (h) Hon Rachel Sanderson, Member for Adelaide
- (i) Steve Georganas MP, Federal Member for Hindmarsh
- (j) Kate Ellis MP, Federal Member for Adelaide

No comments were received.

The consultation period ran from 12 September 2017 to 10 November 2017.

### **Public Notification**

Notices were published in the 'The Advertiser' on 12 September 2017, the Government Gazette on 12 September 2017 and the Portside Weekly, Westside Weekly, and City and Fringe Messengers on 12 September 2017.

The DPA documents, including an information brochure, were made available for viewing at Council's five libraries and the Civic Centre. A copy of the DPA was forwarded to the Department of Planning and Local Government on 12 September 2017. Council also established a project web page on the 'yoursay Charles Sturt' web site, which contained links to the DPA documents and the information brochure, a Q & A facility, and the ability to make an on-line submission.

## Public and Agency Submissions

### Public Submissions

Thirty (30) public submissions were received. Key issues raised in the submissions are summarised as follows:

- (a) Opposition to Local Heritage listing of the following eighteen (19) places:

Place	Address
Former Hendon Ammunition Factory – Case & Bullet Shop (1)	6 Circuit Drive, Hendon
Former Hendon Ammunition Factory – Substation Building	8 Circuit Drive, Hendon
Dwelling	16 Fourteenth Ave, Woodville North
Row Dwellings	1-3 Chapel Street, Hindmarsh
Dwelling	121 Esplanade, Henley Beach South
Dwelling	51 Main Street, Beverley
Semi-detached Dwelling	2/179-181 Esplanade, Henley Beach
Former Hendon Ammunition Factory - Case & Bullet Shop (2)	12 Circuit Drive, Hendon
Former Dwelling	24-30 Murray Street, Albert Park
Shops and Dwelling	8-16 Rosetta Street, West Croydon
Semi-detached Dwelling	40 West Street, Brompton
Finsbury Munitions Factory Building 1 – Administration Building	32 Audley Street, Woodville North
Finsbury Munitions Factory Building 4 – Casualty Building	2 Leeds Crescent, Woodville North
Finsbury Munitions Factory Building 2 – Laboratory Building and Staff Mess	4 Leeds Crescent, Woodville North
Dwelling	14 Fourteenth Ave, Woodville North
Former Philips Electrical Industries Administration Building	8 Butler Drive, Hendon
Former Philips Electrical Industries Laboratory Building	23-25 Circuit Drive, Hendon
Row Dwellings	29-39 Eighth Street, Bowden
Dwelling	327 Esplanade, Henley Beach

- (b) Further information suggesting certain corrections to the assessment sheet for the Local Heritage Place at 227 Esplanade, Henley Beach, including that the front fence is original and should be included in the 'Extent of Listing'.
- (c) Further information supporting the Local Heritage listing of the following six (6) places:

Place	Address
Dwelling	87 Torrens Road, Brompton
Dwelling	74 May Street, Woodville West
Dwelling	51 Main Street, Beverley
Dwelling	373 Grange Road, Findon
Dwelling	12 Westall Avenue, Flinders Park
Former Philips Electrical Industries Laboratory Building	23-25 Circuit Drive, Hendon

(d) A request that the following four (4) former Contributory Items (CIs) be reinstated as CIs:

- 138 Coglin Street, Brompton
- 199 Port Road, Hindmarsh
- 13 Romford Street, West Hindmarsh
- 36 Wilpena Terrace, Kilkenny

(di) A request that the following thirteen (13) former CIs in Cheltenham be reinstated as CIs:

- 2 Woodstock Street
- 15 Second Avenue
- 2, 4, 6, 8, 20 and 22 Fourth Avenue
- 27 Colston Street
- 30 Seventh Avenue
- 15 Railway Terrace
- 679 Torrens Road
- 32 Stroud Street

(dii) A request that the following twelve (12) former CIs in Cheltenham be reinstated as CIs:

- 27 Colston Street
- 2, 4, 6, 8, 20 and 22 Fourth Avenue
- 15 Railway Terrace
- 15 Second Avenue
- 30 Seventh Avenue
- 32 Stroud Street
- 2 Woodstock Street

(diii) A request that 31 Charles Sturt Avenue, Grange be reinstated as a CI.

(div) Additional information supporting the listing of 212 Seaview Road, Henley Beach South as a LHP.

(dv) A request that 7 Market Place, Bowden be removed as a CI given that it has been demolished. A report on each submission (summary, comments, and action taken in response to each submission) is included in **Attachment A**.

### **Agency Submissions**

Five (5) responses were received from agencies. Key issues raised in the responses are summarised as follows:

(a) Opposition to the listing of 40 West Street, Brompton as a LHP.

### **Review of Submissions and Public Meeting**

Copies of all submissions were made available for public review from 10 November 2017 to 19 February 2018 on the Council website and at the Council offices.

Eighteen submitters requested to be heard, and therefore a public meeting was held on 19 February 2018. A copy of the proceedings and a summary of verbal submissions made at the public meeting are included in **Attachment B**.

## Additional Investigations

Following receipt of all written submissions Council engaged Flightpath Architects to undertake a further review of all of the matters raised (eg requests for reinstatement of CIs, requests to remove particular places as a LHP ect). The particular personnel responsible for undertaking this review had not been involved in any previous investigations undertaken during the course of preparing the DPA.

The advice provided by Flightpath Architects is reflected in **Attachments A and B**. Amended Assessment Sheets where additional information has been included are contained in **Appendix C**.

## Additional Consultations

No additional consultation was undertaken.

## Timeframe Report

A summary of the timeframe of the DPA process relative to the agreed Statement of Intent timetable is located at **Attachment D**.

Delay(s) occurred because:

- (a) Notwithstanding that Council submitted a draft DPA for the Minister's agreement in December 2015 (approximately in accordance with the agreed timeframes), the Minister's agreement was not forthcoming until August 2017. In the intervening period the DPA was considered by Departmental officers and the Local Heritage Advisory Committee (LHAC). Feedback from LHAC necessitated the engagement of heritage consultants to undertake further investigations, and this advice necessitated changes to the draft DPA and endorsement by Council.
- (b) The agency and public consultation period expired on 10 November 2017. Council did not hold any Committee or Council meetings in December 2017 and January 2018. Therefore, the next available Council Committee meeting to conduct the public meeting was in February 2018, necessitating a relatively long delay.

## CEO's Certification

The consultation process has been conducted and the final amendment prepared in accordance with the requirements of the Act and Regulations as confirmed by the CEO's Certifications provided in **Attachment E** (Schedule 4A Certificate) and **Attachment F** (Schedule 4B Certificate).

## Summary of Recommended Changes to the Amendment following Consultation

The following is a summary of the changes recommended to the Amendment following consultation and in response to public submissions and/or agency comments:

- (a) Remove the following proposed Local Heritage Places from Table ChSt/6 – Local Heritage Places and the corresponding Overlay Maps:
  - 24-30 Murray St, Albert Park
  - 51 Main Street, Beverley
  - 29-39 Eighth Street, Bowden
  - 8 Butler Drive, Hendon
  - 6 Circuit Drive, Hendon
  - 8 Circuit Drive, Hendon
  - 12 Circuit Drive, Hendon

- 23-25 Circuit Drive, Hendon
  - 1 and 2/179-181 Esplanade, Henley Beach
  - 327 Esplanade, Henley Beach
  - 121 Esplanade, Henley Beach South
  - 1-3 Chapel Street, Hindmarsh
  - 8-16 Rosetta St, West Croydon
  - 32 Audley St, 2 and 4 Leeds Crescent, Woodville North
  - 12, 14 and 16 Fourteenth Ave, Woodville North
- (b) Reinststate the following as Contributory Items in Table ChSt/5 – Contributory Items and the corresponding Overlay Maps:
- 29-39 Eighth Street, Bowden
  - 15 Second Avenue, Cheltenham
  - 1-3 Chapel Street, Hindmarsh
  - 199 Port Road, Hindmarsh
  - 8-16 Rosetta St, West Croydon
- (c) Remove 7 Thirteenth Street as a Contributory Item in Table ChSt/5 and the corresponding Overlay Map.
- (d) Amend the Assessment Sheets and/or Table ChSt/6 – Local Heritage Places to reflect additional information for the following proposed Local Heritage Places:
- 227 and 229 Esplanade, Henley Beach
  - 87 Torrens Road, Brompton
  - 74 May Street, Woodville West
  - 373 Grange Road, Findon





## Attachment A – Summary and Response to Public Submissions

Report on each public submission received (including summary, comments and action taken in response)

Sub No.	Name and Address	Submission Summary	Comment	Council Response
1.	David H Brown Commercial Property Manager Global Intertrade Property Management Pty Ltd GPO Box 1917 Adelaide SA 5001	<ol style="list-style-type: none"> <li>1. Supports the listing of 6 Circuit Drive, Hendon – Former Hendon Ammunition Factory – Case and Bullet Shop (1) as a Local Heritage Place (LHP) subject to the ability to allow for future alterations to either side of the building to allow B-Double vehicle access.</li> <li>2. Opposed to the listing of 8 Circuit Drive, Hendon - Former Hendon Ammunition Factory – Substation Building as a LHP due to its minor significance within the munitions factory facility, and the detrimental effect that retention of the building will have on redevelopment of the subject and adjacent site (to the west) under common ownership .</li> </ol>	<ol style="list-style-type: none"> <li>1. Heritage advice confirmed that 6 Circuit Drive should be retained as a LHP.  However, the owner’s argument that heritage listing will make it difficult to adapt the building to modern industrial standards and improve accessibility is acknowledged and accepted. This particular building occupies the entire site and therefore there will no opportunity to make additions to the subject building. The SOI specifically requires Council to consider the adverse impacts of heritage listing on future industrial and commercial development opportunities. In this case it is accepted that heritage listing would have an unreasonable impact on the future use and development potential of this property given its particular location within an industry zone. Accordingly, it is accepted that heritage listing will have an unreasonable adverse impact on the future use of property for industrial purposes.</li> <li>2. 8 Circuit Drive is a small brick substation building associated with the supply of power to the broader Hendon site for ammunition manufacturing. Heritage advice and a</li> </ol>	<ol style="list-style-type: none"> <li>1. Remove 6 Circuit Drive, Hendon as a LHP.</li> <li>2. Remove 8 Circuit Drive, Hendon as a LHP.</li> </ol>

			<p>site inspection confirmed that the structure remains a utilitarian, ancillary element which once provided a supporting function to the former manufacturing operation. Its form and fabric are not considered to adequately demonstrate the historic, economic or social themes of value to the local area to the threshold level required for an individual LHP.</p> <p>Heritage advice recommended that 8 Circuit Drive, Hendon be removed as a LHP.</p>	
2.	<p>Tina Koch 227 Esplanade Henley Beach SA 5022</p>	<ul style="list-style-type: none"> <li>• Supports listing of her property at 227 Esplanade, Henley Beach as a LHP.</li> <li>• The associated caste iron fence is original and should be included in the 'extent of listing'.</li> <li>• Provided additional information on the history of the property which should be reflected in the Assessment Sheet for this property.</li> </ul>	<p>Noted and confirmed through additional heritage advice and site visit.</p>	<p>Amend the Assessment Sheets for 227 and 229 Esplanade, Henley Beach as follows:</p> <ul style="list-style-type: none"> <li>• Amend construction date, selected house details and original owner in 'Brief Historical Background', as advised by owner and based on additional historic research;</li> <li>• Amend description in relation to fence: 'The southern portion retains its original masonry pillar and cast iron <b>fence</b> panels, <del>and gate</del> whilst the northern half has been replaced with a solid masonry fence <b>and timber gate, retaining an original pillar at the northern end</b>';</li> <li>• Include '<b>Cast iron and rendered masonry front fence</b>' in 'Extent of Listing'.</li> </ul> <p>Amend Table ChSt/6 for 227 Esplanade, Henley Beach to include 'Caste iron and masonry front fence' in 'Description and/or Extent of Listed Place'.</p>
3.	<p>Anish Thomas Kurisummoottil and Jinu Sebastian 6A Whittington Street</p>	<p>Opposed to the listing of 16 Fourteenth Avenue, Woodville North as a LHP due to the poor condition of the house and the</p>	<p>Heritage advice confirmed that the dwellings at 12, 14 and 16 Fourteenth Avenue, Woodville North are associated</p>	<p>Remove 12, 14 and 16 Fourteenth Avenue, Woodville North as LHPs.</p>

	Enfield SA 5085	fact that the property was purchased for its redevelopment potential.	<p>with the historic pattern of residential development undertaken by the Commonwealth War Workers Housing Trust of the area in response to the development of the ammunition factories in the region. Individually, however, none of the three dwellings are considered to meet the assessment criteria threshold for an LHP.</p> <p>Given the apparent existence of around 70 other examples in the area, the individual houses are not considered to be of an exemplary nature or particularly able to demonstrate this theme, more than any others. It is understood that the house types were developed interstate, for interstate locations and conditions. The fact that the combination of tiled roof and sheet wall cladding is unusual in South Australia does not imply architectural significance to the local context. Given the large number of CWWHT dwellings in the region, it may have been more appropriate to recognise the collective heritage value by the formation of a broader Policy Area. It would seem, however, that this opportunity may have passed with the current pattern of redevelopment of the modest buildings throughout the area.</p> <p>The individual dwellings do not adequately represent or demonstrate customs or a way of life distinct to the local area. Housing Trust dwellings were constructed in large numbers throughout South Australia (criteria (b)).</p> <p>While the architectural style, material selection and grouping around the reserve are of interest, they are not considered to</p>	
--	-----------------	---	---	--

			<p>be of distinction or of a level to meet assessment criteria (d).</p> <p>Heritage advice recommended that 12, 14 and 16 Fourteenth Avenue, Woodville North, be removed as LHPs.</p>	
4.	<p>David Guerin 5 Prospect Road Prospect SA 5082 (see also submission No.8 below)</p>	<p>Opposed to the listing of row dwellings at 1-3 Chapel Street, Hindmarsh as a LHP given that very little of the building is original, having been substantially modified in the 1980's by the author and others. Furthermore, residential land use in an industry zone in close proximity to the Hindmarsh Stadium is increasingly difficult to sustain.</p>	<p>Heritage advice confirmed that local heritage listing generally focusses on the external fabric of a place. Even in their altered state, with a portion of walling reconstructed to include a damp proof course, chimneys removed, original verandah and fence replaced and a/c units installed, a significant portion of this fabric is visible and its form is largely intact; the cottages are clearly able to demonstrate their mid-nineteenth century origin as worker's row cottages, once prevalent in Hindmarsh, and which are now rare. It is also possible to reconstruct a more historically accurate verandah, as depicted in the historic photo provided. It is also possible that a change in use could be entertained when considering future development options.</p> <p>The proximity of the housing to the other heritage places in the vicinity demonstrates the mid nineteenth century development of the inner suburban location around the establishment of the original Hindmarsh township which supported the nearby industrial activity.</p> <p>Heritage advice recommended that the row dwellings at 1-3 Chapel Street be retained as a LHP.</p> <p>However, the owner's argument that heritage listing of a residential property within an industry zone in close proximity</p>	<p>Remove 1-3 Chapel Street, Hindmarsh as a LHP.</p>

			to the Hindmarsh Stadium, making it difficult to sustain a residential land use into the future, is acknowledged and accepted. Furthermore, adapting the row dwellings to an alternative non-residential land use consistent with the zoning and location will be difficult to achieve. The SOI specifically requires Council to consider the adverse impacts of heritage listing on future industrial and commercial development opportunities. In this case it is accepted that heritage listing would have an unreasonable impact on the future development potential of this property given its particular location.	
5.	Dash Architects on behalf of Wayne Rhode 121 Esplanade Henley Beach South SA	<p>Opposed to the listing of 121 Esplanade, Henley Beach South as a LHP because:</p> <ul style="list-style-type: none"> <li>• it does not adequately fulfil the relevant S.23(4) criteria</li> <li>• it does not display the cited themes of c1880 development within the local area, having been built c1910</li> <li>• it is of diminished integrity having undergone considerable external alterations and additions.</li> </ul>	<p>Heritage advice substantiated the information provided in the submission, particularly that the integrity of the original fabric is greatly compromised and there is therefore limited ability for the place to demonstrate the cited assessment criteria and historic themes.</p> <p>It is agreed that the dwelling is not associated with the significant phases of residential and suburban development as defined in the thematic history of the area.</p> <p>Heritage advice recommended that 121 Esplanade, Henley Beach South be removed as a LHP.</p>	Remove 121 Esplanade, Henley Beach as a LHP.
6.	Rebecca Perkin Team Leader Strategy City of West Torrens 165 Sir Donald Bradman Drive Hilton SA 5033	Acknowledged Council letter and made no comment on the DPA.	Noted	No change.
7.	M D Guerin (see also submission No.4 above)	Opposed to the listing of row dwellings at 1-3 Chapel Street, Hindmarsh as a LHP given that very little of the building is	See comment for submission No. 4 above.	See response for submission No. 4 above.

		original, having been substantially modified in the 1980's by the author and others.		
8.	Francine Smith Art Deco & Modernism Society Adelaide Chapter Unit 7, 3 Victoria Street Goodwood SA 5034	Expressed support, and provided further supporting documentation, for the listing of six properties as LHPs at: <ul style="list-style-type: none"> <li>• 87 Torrens Rd, Brompton</li> <li>• 74 May St, Woodville West</li> <li>• 51 Main St, Beverley</li> <li>• 373 Grange Rd, Findon</li> <li>• 12 Westall Ave, Flinders Park</li> <li>• 23-25 Circuit Rd, Hendon</li> </ul>	<p>Heritage advice confirmed the following:</p> <p>The Assessment Sheet for 87 Torrens Road, Brompton should be amended to read as follows (amendments in <b>bold</b>):</p> <p>Relevant Criteria should read:  <i>(d) it displays aesthetic merit, design characteristic, or construction techniques of significance to the local area as a local example of an art deco, streamlined, residential building as distinct from commercial and government buildings.</i></p> <p>We do not believe the additional criteria (e) should be included on the data sheet as the place and Charles Russ' involvement does not meet the threshold for inclusion under this criterion.</p> <p>The Assessment Sheet for 74 May Street, Woodville West should be amended to read as follows (amendments in <b>bold</b>):</p> <p>Relevant Criteria should read:  <i>(a) It displays historical, economic or social themes that are of importance to the local area, in its ability to demonstrate immigration from Europe in the post WWII years from 1947 to 1957.</i>  <i>(d) It displays aesthetic merit, design characteristic, or construction techniques of significance to the local area as a bold example of the new wave of Modernism being established in the Post WWII infill development of the suburbs.</i></p>	<p>Amend the Assessment Sheet for 87 Torrens Road, Brompton as follows (amendments in <b>bold</b>):</p> <p>Relevant Criteria to read:  <i>(d) it displays aesthetic merit, design characteristic, or construction techniques of significance to the local area as a local example of an art deco, streamlined, residential building as distinct from commercial and government buildings.</i></p> <p>Amend the Assessment Sheet for 74 May Street, Woodville West as follows (amendments in <b>bold</b>):</p> <p>Relevant Criteria to read:  <i>(b) It displays historical, economic or social themes that are of importance to the local area, in its ability to demonstrate immigration from Europe in the post WWII years from 1947 to 1957.</i>  <i>(d) It displays aesthetic merit, design characteristic, or construction techniques of significance to the local area as a bold example of the new wave of Modernism being established in the Post WWII infill development of the suburbs.</i></p> <p>The Brief Historical Background to read:  It would appear that the subject house was constructed by Janis and Arturs Strazdins between 1949 and 1952 in 1953-4. In 1957 the Strazdins established 'A &amp; J Strazdins Prop.Ltd' and began building 'spec homes', with a large number constructed in the western suburbs. as it</p>

			<p>The Brief Historical Background should be amended to read:  <del>It would appear that</del> The subject house <b>was constructed by Janis and Arturs Strazdins between 1949 and 1952 in 1953-4. In 1957 the Strazdins established 'A &amp; J Strazdins Prop.Ltd' and began building 'spec homes', with a large number constructed in the western suburbs. as it does not appear on an aerial photograph of 1949 and a resident at the address appears in the Sands &amp; McDougall Directory for the first time in 1952.</b></p> <p>As per the response to Submission No. 10 below, heritage advice recommended that 51 Main Street, Beverley be removed from the DPA as a LHP.</p> <p>The Assessment Sheet for 373 Grange Road, Findon should be amended to read as follows (amendments in <b>bold</b>):</p> <p>Relevant Criteria should read:  <i>(a) It displays historical, economic or social themes that are of importance to the local area, <b>namely the theme of immigration from Italy, Greece and Bulgaria post WWII.</b></i>  <i>(d) It displays aesthetic merit, design characteristic, or construction techniques of significance to the local area <b>including the preference for some European immigrants for modern styles of housing and owner builder development in post WWII Findon.</b></i></p> <p>Subject to additional research, the data sheet for 12 Westall Avenue, Flinders Park may be amended to include the suggested</p>	<p><del>does not appear on an aerial photograph of 1949 and a resident at the address appears in the Sands &amp; McDougall Directory for the first time in 1952.</del></p> <p>Amend the Assessment Sheet for 373 Grange Road, Findon as follows (amendments in <b>bold</b>):</p> <p>Relevant Criteria to read:  <i>(c) It displays historical, economic or social themes that are of importance to the local area, <b>namely the theme of immigration from Italy, Greece and Bulgaria post WWII.</b></i>  <i>(e) It displays aesthetic merit, design characteristic, or construction techniques of significance to the local area <b>including the preference for some European immigrants for modern styles of housing and owner builder development in post WWII Findon.</b></i></p>
--	--	--	---	--

Charles Sturt Council  
Heritage Places Development Plan Amendment  
Attachment A – Summary and Response to Public Submissions

			<p>association with the local design and construction companies operating in the area during a particularly strong era of population growth and housing shortage.</p> <p>As per the response to Submission No.25 below, heritage advice recommended that 23-25 Circuit Drive, Hendon, be removed from the DPA as a LHP.</p>	
9.	<p>Bill Nash 8 Butler Drive Hendon Luke Koumi 12 Circuit Drive Hendon (see also submission No.13, 23 and 28 below)</p>	<p>Sought further information regarding the LHP listing of their respective properties at 8 Butler Drive and 12 Circuit Drive, Hendon.</p>	<p>See comment for submission No. 13 and 28 below.</p>	<p>See response to submission No. 13 and 28 below.</p>
10.	<p>M Brakman and L Coombe 51 Main Street Beverley SA 5009</p>	<ul style="list-style-type: none"> <li>Requested that the property at 51 Main St, Beverley be removed as a LHP.</li> <li>Expressed concern regarding the lack of consultation prior to the interim listing.</li> <li>Indicated that the house suffers several internal structural problems (ie cracks, gaps between walls and ceilings, salt damp, leaks).</li> <li>Identified several inaccuracies in the Assessment Sheet relating to this property.</li> </ul>	<p>A site visit and heritage advice confirmed that the dwelling is only a fair representative example of the wave of Modernist residential design which was established within the Council area by European migrants during the Post WW II era.</p> <p>Close inspection revealed that the already modest example, which does not display particularly outstanding Modernist architectural language, has been altered by the removal of original features such as all of the steel-framed windows and doors, replacement of the original front door, addition of a metal security screen and construction of a modern front fence. Extensive internal alterations and rear additions have diminished the internal integrity and planning.</p> <p>Heritage advice recommended that the dwelling at 51 Main Street, Beverley be removed as a LHP.</p>	<p>Remove 51 Main Street, Beverley as a LHP.</p>



**Charles Sturt Council**  
**Heritage Places Development Plan Amendment**  
**Attachment A – Summary and Response to Public Submissions**

11.	Suzette Lamshed 2/179-181 Esplanade Henley Beach SA 5022	Advised that the owner has obtained Development Plan Consent to demolish the existing building and approval to build a new building, and therefore LHP listing of the property should be removed.	<p>A site visit and heritage advice confirmed that the description and historical background included in the Assessment Sheet appears accurate.</p> <p>While the original semi-detached dwellings broadly demonstrate the twentieth century history of settlement in the area, it is considered that the place does not meet the assessment criteria thresholds for an individual place of specific importance or of particular significance to the local area, or clearly associated with the historic themes cited.</p> <p>The previous alterations which have been undertaken lessen the integrity of the building and have resulted in a place which is not of a particularly special quality.</p> <p>Heritage advice recommended that 1/179-181 and 2/179-81 Esplanade, Henley Beach be removed as LHPs.</p>	Remove 1/179-181 and 2/179-81 Esplanade, Henley Beach as LHPs.
12.	Norman Etherington President, National Trust of SA PO Box 786 North Adelaide SA 5006	<ul style="list-style-type: none"> <li>Commended Council for the listing of LHPs.</li> <li>Indicated that the following four items proposed to be removed as Contributory Items (CI) should be retained as there has been no irrevocable loss of historic character and each is capable of being returned to their original form without much effort: <ul style="list-style-type: none"> <li>138 Coglein St, Brompton</li> <li>199 Port Road, Hindmarsh</li> <li>13 Romford St, West Hindmarsh</li> <li>36 Wilpena Tce, Kilkeny</li> </ul> </li> </ul>	<p>Site visits and heritage advice confirmed the following:</p> <ul style="list-style-type: none"> <li>138 Coglein Street should not be reinstated as a CI. The previous alterations are extensive and well beyond reversal. As it stands, the cottage no longer clearly demonstrates its nineteenth century origin and makes little, if any, contribution to the Historic Conservation Area (HCA).</li> <li>199 Port Road, Hindmarsh should be reinstated as a CI. While the setting of the original stone villa has been altered by construction of a modern café structure within the front garden area, the development is considered reversible. With the exception of</li> </ul>	Amend Table ChSt/5 and Overlay Map ChSt/21 - Heritage to reinstate 199 Port Road, Hindmarsh as a CI.

			<p>relatively minor alteration to the central portion of the original front verandah, the integrity of the original villa is considered high. Behind the café structure, the villa demonstrates the nineteenth century development of Hindmarsh and makes a positive contribution to the identified character of the HCA.</p> <ul style="list-style-type: none"> <li>• 13 Romford Street, West Hindmarsh should not be reinstated as a CI. The extant alterations, are considered extensive and well beyond reversal. As it stands, the residence no longer clearly demonstrates its nineteenth century origin and makes little, if any, contribution to the HCA.</li> <li>• 36 Wilpena Terrace, Kilkenny should not be reinstated as a CI. The extant alterations are extensive and well beyond reversal. As it stands, the single-fronted dwelling no longer clearly demonstrates its nineteenth century origin and makes little, if any, contribution to the HCA.</li> </ul>	
13.	<p>Luke Koumi PO Box 377 Walkerville SA 5081</p>	<p>Opposed to the listing of the building at 12 Circuit Drive, Hendon as a LHP for the following reasons:</p> <ul style="list-style-type: none"> <li>• the building is located in an industry zone and needs to meet the standards required for a modern industrial facility</li> <li>• low ceilings and numerous columns makes it difficult to satisfy modern standards</li> <li>• heritage listing will prevent redevelopment of the site to make it a leasable industrial facility</li> <li>• the loss of development potential could render the property unsaleable and unusable for its primary and zoned</li> </ul>	<p>Heritage advice confirmed the former Hendon Ammunition Factory building at 12 Circuit Drive, Hendon remains able to demonstrate the significant phase of wartime industrial development of the area by the Commonwealth Government from 1940 as an important component of a facility which employed thousands of staff.</p> <p>Alterations to the building such as replacement of the original windows with aluminium, the construction of a new entrance canopy to the north elevation and the conversion of some doorways to windows do not diminish the overall</p>	<p>Remove 12 Circuit Drive, Hendon as a LHP.</p>

		purpose.	<p>understanding or scale of the place.</p> <p>Heritage advice recommended that 12 Circuit Drive, Hendon be retained as an LHP.</p> <p>However, the owner’s argument that heritage listing will make it difficult to adapt the building to modern industrial standards and requirements is acknowledged and accepted. This particular building occupies the entire site and therefore there will be no opportunity to make additions to the subject building. The SOI specifically requires Council to consider the adverse impacts of heritage listing on future industrial and commercial development opportunities. In this case it is accepted that heritage listing would have an unreasonable impact on the future use and development potential of this property given its particular location within an industry zone. Accordingly, it is accepted that heritage listing will have an unreasonable adverse impact on the future use of property for industrial purposes.</p>	
14.	Lou Fantasia Planning PO Box 472 Marden SA 5070	<p>Opposed to the listing of the building at 24-30 Murray Street, Albert Park as a LHP for the following reasons:</p> <ul style="list-style-type: none"> <li>the documentation accompanying the listing has not sufficiently demonstrated that the building meets the relevant criteria of S.23(4) of the Development Act 1993</li> <li>a portion of the building is in a compromised structural condition and the cost to repair is prohibitive</li> <li>the building is sited in the centre of a larger site and therefore its listing will restrict and limit the future</li> </ul>	<p>Heritage advice and a site inspection confirmed that the original villa at 24-30 Murray Street, Albert Park no longer meets the relevant assessment criteria thresholds for an LHP.</p> <p>While there remains an association with prominent Port Adelaide businessman, John Fletcher, who developed the property in the late nineteenth century, the integrity of the original fabric has been substantially compromised and the place cannot be considered a good representative example of its type.</p>	Remove 24 – 30 Murray Street, Albert Park as a LHP.

		development potential of the site.	Heritage advice recommended that 24-30 Murray Street, Albert Park be removed as a LHP.	
15.	Milan Dimovic 40 Elizabeth Street Croydon SA 5008	1. Objects to the listing of 8-16 Rosetta Street, West Croydon as a LHP.	<p>While no grounds for objection were received, heritage advice, a site visit and a review of the cited assessment criteria (a) and (d) of the attached dwelling and row of shops confirmed that the place does not meet the threshold for an LHP.</p> <p>It is evident from close inspection that the various shop fronts have been altered a number of times and major alterations such as replacement of the original verandah with a steel framed structure have significantly reduced the overall integrity. While the site is associated with twentieth century development patterns of the suburb and its overall form can be interpreted, it is not considered to be of a high level and a good representative example. When compared to other similar groups of neighbourhood shops in the Council area, such as those at Queen Street, Croydon, it is evident these are of Contributory value only.</p> <p>Heritage advice recommended that 8-16 Rosetta Street, West Croydon be removed as a LHP and reinstated in Table ChSt/7 and Map ChSt/15 as a CI.</p>	Remove 8-16 Rosetta Street, West Croydon as a LHP and reinstate it as a CI in Table ChSt/5 and Overlay Map ChSt/15 - Heritage.
16.	Kyra Reznikov Special Counsel Finlaysons Lawyers GPO Box 1244 Adelaide SA 5001 (see also submission no. 30 below)	<p>Objects to the listing of three properties at 32 Audley St, and 2 and 4 Leeds Crescent, Woodville North as LHPs for the following reasons:</p> <ul style="list-style-type: none"> <li>listing of the buildings will have a serious negative impact on the company's business and their ability to put the buildings to beneficial use</li> <li>heritage listing restrictions on the</li> </ul>	<p>This original submission is largely based on economic and development potential arguments, factors independent of an assessment of heritage value against the Section 23(4) criteria.</p> <p>Subsequently, DASH Architects submitted an independent assessment report for the place which was carried out against the</p>	Remove 32 Audley Street, and 2 and 4 Leeds Crescent, Woodville North as LHPs.

		<p>development of the land will limit the ability to use the land to generate further employment and economic benefit to the economy</p> <ul style="list-style-type: none"> <li>• 32 Audley Street is the subject of a current development plan consent for conversion to a nursing home (ground floor) and offices and training facilities (first floor)</li> <li>• the company's substantial investment in this property will be largely wasted if heritage listing proceeds as the full economic potential of the building will be significantly constrained</li> <li>• the two buildings at 2 and 4 Leeds Crescent are dilapidated and the opportunities for any form of economic use are extremely limited</li> <li>• the company has not been able to find a tenant for the buildings in their current configuration for 10 years since their acquisition</li> <li>• heritage listing of these two buildings may result in them being left permanently empty</li> <li>• the two buildings have limited aesthetic merit, are in poor conditions, and have limited capacity for re-purposing</li> <li>• the two buildings do not have distinctive features that make them easily identifiable as connected with WWII production</li> <li>• it is noted that other buildings in Hendon associated with WWII munitions production are proposed for heritage listing</li> </ul>	<p>Section 23(4) criteria (see submission No. 30 below).</p> <p>The DASH report concluded that while the buildings were associated with the munitions factory operations, they served an ancillary purpose, like any other factory requiring supporting building accommodation for administrative purposes, and are not directly able to demonstrate the original site use. As such, they state that the buildings fail to meet the assessment criteria threshold as they are not of particularly special interest or noteworthy value to the local area.</p> <p>Heritage advice, a site inspection and review of the DASH report concurs with the independent assessment of heritage value. Heritage advice recommended that the buildings at 32 Audley Street and 2 and 4 Leeds Crescent, Woodville North be removed as LHPs.</p> <p>In addition, the arguments regarding heritage listing significantly limiting the development potential of the three sites and/or adaptive re-use within an 'industry' zone are accepted.</p>	
17.	M A and M I Rezaian 327 Esplanade Henley Beach SA 5022	The property at 327 Esplanade, Henley Beach has undergone development pursuant to a recent development	Site inspection and heritage advice confirmed that the original façade of the Federation-era bungalow has been	Remove 327 Esplanade, Henley Beach as a LHP.

		approval (see DA 252/0325/15).	demolished and is currently being replaced with a contemporary two-storey addition, as per a current development approval. The integrity of the original bungalow is now low and, as such, is no longer able to demonstrate the relevant assessment criteria or historic themes.  Heritage advice recommended that 327 Esplanade, Henley Beach be removed as a LHP.	
18.	Trevor White Chairman, The Cheltenham Park Residents Association Inc. PO Box 5154 Alberton SA 5014	<ul style="list-style-type: none"> <li>The CPRA is concerned about the proposed removal of 105 CIs from the Development Plan.</li> <li>14 properties in Cheltenham are proposed to be removed as CIs (one of which is proposed to be listed as a LHP).</li> <li>The buildings are identified as being constructed in the late 1940's to late 1950's and "deemed to be incompatible with the precinct character or other circumstances".</li> <li>They are considered to be representative of the period following WW2, the return of servicemen from overseas, and a large migration of people from war devastated countries and therefore should be reinstated as CIs.</li> </ul>	<p>Heritage advice and site visits confirmed the following:</p> <ul style="list-style-type: none"> <li>9 Colston Street is an intact and good representative example of a 1920s shop-dwelling which is able to demonstrate relevant criteria and historic themes which should remain as a LHP in the DPA, as proposed;</li> <li>27 Colston Street is a conventional 1940s dwelling, which does not demonstrate the establishment or significant 1920s phase of development of Cheltenham as defined in the character statement for the area and therefore should not be reinstated as a CI;</li> <li>2, 4, 6, 8, 20 and 22 Fourth Avenue are all located in a Mixed Use Zone outside of the HCA and therefore should not and cannot be reinstated as CIs;</li> <li>15 Railway Terrace is a conventional 1940s dwelling which does not demonstrate the establishment or significant 1920s phase of development of Cheltenham and therefore should not be reinstated as a CI;</li> <li>15 Second Avenue is a representative example of a small 1920s bungalow.</li> </ul>	Reinstate 15 Second Avenue, Cheltenham and 2 Woodstock Street, Cheltenham as CIs in Table ChSt/5 and Overlay Map ChSt/8 - Heritage.

			<p>Recent works have obscured/replaced some of the original detail. The dwelling still makes a contribution to the HCA, albeit reduced, and therefore should be reinstated as CI.</p> <ul style="list-style-type: none"> <li>• 30 Seventh Avenue is a conventional 1950s dwelling which does not demonstrate the establishment or significant 1920s phase of development of Cheltenham and therefore should not be reinstated as a CI;</li> <li>• 32 Stroud Street South is a conventional 1940s dwelling which does not demonstrate the establishment or significant 1920s phase of development of Cheltenham and therefore should not be reinstated as a CI;</li> <li>• 2 Woodstock Street is a large late-Victorian era villa which has been altered with the construction of a bungalow-styled verandah addition to the façade, likely during the 1920s or early 30s. As such, the dwelling is associated with two phases of residential development in Cheltenham. While the architectural style is an amalgam of two eras, the dwelling makes a positive contribution to the HCA and therefore should be reinstated as a CI.</li> <li>• 679 Torrens Road is a large two-storey modern residence. The submission claims that there is an older residence set well back behind this new dwelling however there is no evidence of such from the public realm or aerial photography. Therefore it should not be reinstated as a CI.</li> </ul>	
--	--	--	--	--

**Charles Sturt Council**  
**Heritage Places Development Plan Amendment**  
**Attachment A – Summary and Response to Public Submissions**

19.	Lou Fantasia Planning PO Box 472 Marden SA 5070	<p>Objects to the listing of the building at 14 Fourteenth Avenue, Woodville North as a LHP for the following reasons:</p> <ul style="list-style-type: none"> <li>• there remain a large number (around 70) of Commonwealth War Workers Housing Trust dwellings in the area</li> <li>• the building's internal condition has deteriorated and has been the subject of termite infestations over the years that may have compromised the building and rendered repairs uneconomic</li> <li>• the listing of this (and two adjacent dwellings) will significantly constrain and restrict future development of the land consistent with the zoning of the area</li> <li>• listing has the potential to result in some design and development limitations that may be undesired, impractical and cost prohibitive.</li> </ul>	See comments for submission No. 3 above.	See response for submission No. 3 above.
20.	Carol Faulkner 18 Percy Street Cheltenham SA 5014	<ul style="list-style-type: none"> <li>• Concerned about the de-listing of CIs within HCAs.</li> <li>• Questions whether the agreed Statement of Intent provided Council with the authority to remove CIs on the basis of "poor historic integrity, deemed to be incompatible with the Precinct character, or other circumstances".</li> <li>• In particular, objects to the removal of 12 CIs in Cheltenham.</li> <li>• Removal of these CIs will facilitate future demolition and infill development which will further compromise the integrity of these HCAs.</li> </ul>	<p>Refer to comments in submission No. 18 above.</p> <p>Further, the submission makes reference to the removal of '12 Colston Street' from the list of CI. This address contains a 1950s triple-fronted residence which has not previously been included in Table ChSt/5. Heritage advice confirmed that the dwelling is not considered to contribute to the identified character of the HCA and therefore should not be reinstated as a CI.</p> <p>Furthermore, the agreed SOI specifically signalled an intention to review and amend the list of CIs to determine and if necessary delete items not considered to be consistent with the prevailing historic character.</p>	See response for submission No.18 above.



**Charles Sturt Council**  
**Heritage Places Development Plan Amendment**  
**Attachment A – Summary and Response to Public Submissions**

21.	David Thornton 31 Charles Sturt Avenue, Grange	<ul style="list-style-type: none"> <li>It would appear that the removal of the property at 31 Charles Sturt Avenue, Grange from the list of CIs is proposed because of changes made to the adjacent (attached) dwelling at 29 Charles Sturt Avenue.</li> <li>It is ironic that the building is being removed as a CI when it most likely looks more like it would have when first listed as a CI.</li> </ul>	<p>31 Charles Sturt Avenue is one of an attached pair of dwellings which appear to have been constructed during the late 1930s or '40s.</p> <p>Heritage advice confirmed that while the original design of the residences gave the appearance of a single dwelling when viewed from the street, substantial alterations undertaken to No.29 around the year 2000 greatly altered the integrity of the pair overall, despite appropriate conservation works carried out on the subject place over time (No.31). As such, the building is considered to no longer make a contribution to the HCA.</p> <p>Heritage advice recommended that 31 Charles Sturt Avenue, Grange not be reinstated as a CI.</p>	No change.
22.	Marie Hagen Marie.hagen1951@gmail.com	Provided further supporting historical information regarding the listing of 212 Seaview Road as a LHP.	A review of the additional historical information provided suggests that the Assessment Sheet for 212 Seaview Road, Grange could be amended in the future to include further details provided regarding the original owner and architect, subject to confirmation by means of primary sources.	No change.
23.	Bill Nash 7 Butler Drive Hendon SA 5014	Objects to the listing of 8 Butler Drive, Hendon as a LHP.	See comments for submission No. 28 below.	See response for submission No. 28 below.
24.	Sarah Lennon Gibson Street Bowden	Suggested that the CI at 7 Market Place, Bowden (referred to as 7 Thirteenth Street) should be removed as it was demolished.	Noted. The item has been demolished and therefore should be removed from Table ChSt/5.	Remove 7 Thirteenth Street, Bowden from Table ChSt/5 and Map ChSt/16.
25.	Angela Davison Town Planning HQ Pty Ltd 716 Anzac Highway Glenelg SA 5045	<p>Objects to the listing of the building at 23-25 Circuit Drive, Hendon as a LHP for the following reasons:</p> <ul style="list-style-type: none"> <li>listing of the building will restrict the</li> </ul>	Heritage advice confirmed that while it is acknowledged that the former Philips Industries Laboratory building was associated with the technical research	Remove 23-25 Circuit Drive, Hendon as LHP.

		<p>company's expansion plans</p> <ul style="list-style-type: none"> <li>because of the building's age, it is not representative of the Phillips Industries buildings and therefore does not satisfy Criteria 23(4)(a)</li> <li>the building is not considered to exhibit sufficient aesthetic merit or 'design characteristic' to fulfil the requirements of Criteria 23(4)(d).</li> </ul>	<p>operations of the company in the local area in the 1950s, 23-25 Circuit Drive, Hendon, is not considered to sufficiently demonstrate this function.</p> <p>Site inspection and reference to the historic photograph provided confirms that the building has been altered, diminishing its Post-War architectural language. It is not considered a particularly distinctive or good example of its typology and is therefore considered not to meet the required threshold for Criteria 23(4)(d) for an LHP.</p> <p>The building is not considered to adequately demonstrate the historic, economic or social themes of value to the local area to the threshold level required for an individual LHP.</p> <p>Heritage advice recommended that 23-25 Circuit Drive, Hendon be removed as a LHP.</p>	
26.	Georgia Heath 35 Eighth Street Bowden SA 5007	<p>Objects to the listing of the building at 35 Eighth Street, Bowden as a LHP for the following reasons:</p> <ul style="list-style-type: none"> <li>the dwelling does not satisfy the requirements of Criteria 23(4) (a)</li> <li>the material heritage value of the dwelling has been substantially compromised as a result of considerable alterations.</li> </ul>	<p>Heritage advice confirmed that while all six of the semi-detached dwellings present a late-nineteenth century workers housing development to the street, all the frontages have been altered to some extent, variously with fencing, rendering, some joinery and possibly all verandahs being newer additions.</p> <p>They remain an important contributory item within the local context to the streetscape but are not intact representative examples of this kind of development. As such they do not reach the threshold for inclusion as a LHP. Instead, heritage advice recommended that 29-39 Eighth Street, Bowden be</p>	Remove 29-39 Eighth Street, Bowden as a LHP and reinstate it as a CI.

			reinstated as Cls.	
27.	Adrian Di Paolo and Alessandro Boria 33 Eighth Street Bowden SA 5007	Objects to the listing of the building at 33 Eighth Street, Bowden as a LHP for the following reasons: <ul style="list-style-type: none"> <li>the dwelling does not satisfy the requirements of Criteria 23(4) (a)</li> <li>the material heritage value of the dwelling has been substantially compromised as a result of considerable alterations.</li> </ul>	See comment for submission No.26 above.	See response for submission No. 26 above.
28.	Bill Nash 7 Butler Drive Hendon SA 5014 (see also submission no. 12 and 28 above)	Objects to the listing of 8 Butler Drive, Hendon as a LHP for the following reasons: <ul style="list-style-type: none"> <li>there is nothing special or characteristic about the administration building</li> <li>there is no evidence that the building played an important part in the lives of local residents or that it has any aesthetic merit, design characteristics or construction techniques of significance to the local area</li> <li>the building is not associated with a notable local personality or event, nor is it a local landmark</li> <li>significant alterations have occurred to the proposed heritage places within the Hendon complex, which has compromised their heritage value.</li> </ul>	Heritage advice and a review of the datasheet and independent assessment against the cited criteria (a) and (d) suggests that while the building is associated with the Philips Industries operations in Hendon, it served an ancillary purpose, like any other business requiring administrative support. It is considered that the building is not able to demonstrate the original site use or scale of Philips' operation.  Further, while the building demonstrates some sound Post-war era architectural language, it is not considered particularly noteworthy or of a level to meet the assessment criteria threshold for a place of special local heritage value. As such, it is not of particularly special interest or noteworthy value to the local area. Heritage advice therefore recommended that it be removed as a LHP.	Remove 8 Butler Drive, Hendon as a LHP.
29.	Shanti Ditter Associate Director, Planning & Development City of Adelaide GPO Box 2252 Adelaide SA 5001	Does not wish to provide any comment.	Noted.	No change.

**Charles Sturt Council**  
**Heritage Places Development Plan Amendment**  
**Attachment A – Summary and Response to Public Submissions**

30.	Jason Schulz, DASH Architects on behalf of Dyda Pty Ltd	<ul style="list-style-type: none"> <li>• Provided a thorough assessment of three LHPs at 32 Audley Street, 2 and 4 Leeds Crescent, Woodville North.</li> <li>• Their assessment indicates that none of the places adequately satisfy the requirements of criterion 23(4)(a), (b), (d) and (e), as suggested in their assessment sheets.</li> <li>• The DPA appears to imply that heritage listing will have no impact on the development potential of the subject land because of the potential for adaptive re-use. Suggests that this is not the case in this instance.</li> </ul>	See comment for submission No. 16 above.	See response for submission No. 16 above.
-----	---	--	--	---

## Attachment B – Summary and Response to Public Meeting Submissions

Eighteen (18) submitters requested to be heard, and therefore a public meeting was held on 19 February 2018. Of these, fourteen (14) submitters presented verbal submissions at the public meeting.

Sub No.	Name of Respondent and <i>Subject Property</i>	Summary of Verbal Submission/Issues Raised	Council Response
1.	Lou Fantasia on behalf of DFJ Holdings Pty Ltd <b>24-30 Murray Street, Albert Park</b>	<ul style="list-style-type: none"> <li>• Opposed to local heritage listing.</li> <li>• This is the 3<sup>rd</sup> time that Council has attempted to list this property.</li> <li>• An assessment in 2013 by another heritage consultant had concluded that the place was not worthy of heritage listing.</li> <li>• The former dwelling sits within an industrial enclave, removed from the adjacent residential areas.</li> <li>• The building has been subjected to significant modifications and alterations and includes many non-original components (eg verandah, front door).</li> <li>• Significant termite infestation and damage, rendering parts of the building unsafe.</li> <li>• Considers the building uneconomic to restore.</li> <li>• It has been difficult to lease the building and has remained vacant for some time.</li> <li>• Recent investigations have revealed groundwater contamination under the subject land.</li> <li>• The location of the building in the middle of the site makes it difficult to economically develop the surrounding land.</li> </ul>	Following further heritage advice, remove 24-30 Murray Street, Albert Park as a LHP.
2.	Lou Fantasia on behalf of Mr J Pantazis <b>14 Fourteenth Avenue, Woodville North</b>	<ul style="list-style-type: none"> <li>• There are around 60 to 70 similar Commonwealth workers housing in the locality, so what makes 12, 14 and 16 Fourteenth Avenue unique and worthy of listing? If it is because they have frontage to a reserve, this is not a valid heritage consideration.</li> <li>• The lightweight construction of the buildings means they have a limited economic life, which has long passed.</li> <li>• The building is on stumps, has significant termite damage and is in a poor state of repair.</li> <li>• Building was purchased several years ago with the intent of demolition and redevelopment of the property.</li> <li>• Heritage listing will significantly constrain the potential for redevelopment, with the owner likely to incur a significant financial loss.</li> </ul>	Following further heritage advice, remove 12, 14 and 16 Fourteenth Avenue, Woodville North as LHPs.

		<ul style="list-style-type: none"> <li>• Suspects that the external cladding (at least) contains asbestos.</li> </ul>	
3.	Anish Kurisummoottil <b>16 Fourteenth Avenue, Woodville North</b>	<ul style="list-style-type: none"> <li>• The building contains asbestos, is of lightweight construction and is on stumps.</li> <li>• The building is in a poor state of repair because of its age (78 years) and light weight construction.</li> <li>• The roof leaks and upgrade of the dwelling would require a significant injection of funds.</li> <li>• The property was purchased for demolition and redevelopment, because of the poor state of the dwelling and the large allotment on which it is located.</li> <li>• The proximity to the CBD renders this site prime for redevelopment at a higher density.</li> <li>• The property has been difficult to lease because of its poor state of repairs.</li> <li>• Heritage listing will significantly constrain the potential to redevelop the property.</li> </ul>	Following further heritage advice, remove 12, 14 and 16 Fourteenth Avenue, Woodville North as LHPs.
4.	Jason Schulz, DASH Architects on behalf of Wayne Rhode <b>121-123 Esplanade, Henley Beach South</b>	<ul style="list-style-type: none"> <li>• Suggested that there has been some inconsistency in applying the S.23(4) criteria to this property.</li> <li>• The criteria require some discernment in their application – as evidenced through the use of terms such as “of importance to the local area” and “of significance to the local area”.</li> <li>• These seaside locations were developed in the 1860-1880 period, whereas the subject building was built in 1910, some 30 years after subdivision of the surrounding areas.</li> <li>• Questioned the application of the identified ‘Relevant Historic Themes’ to this property.</li> <li>• The Statement of Heritage Value refers to beachside development as a theme of importance to the local area, but does not elaborate why this is the case and in what era?</li> <li>• The building has undergone significant changes and alterations, which has diminished its integrity.</li> <li>• The building fails to meet the ‘thresholds’ of the S.23(4) criteria and therefore should not be listed.</li> </ul>	Following further heritage advice, remove 121-123 Esplanade, Henley Beach South as a LHP.
5.	Jason Schulz, DASH Architects on behalf of Dyda Pty Ltd <b>32 Audley Street, Woodville North</b> <b>2 Leeds Crescent, Woodville North</b> <b>4 Leeds Crescent, Woodville North</b>	<ul style="list-style-type: none"> <li>• The subject buildings are only a small part of the larger munitions factory site and peripheral to this broader function.</li> <li>• There are/were over 20 factory buildings in the overall munitions complex used for munitions manufacturing.</li> <li>• Agree that the themes are of importance, but they are not applicable to</li> </ul>	Following further heritage advice, remove 32 Audley Street, 2 Leeds Crescent and 4 Leeds Crescent, Woodville north as LHPs.

		<p>these 3 buildings.</p> <ul style="list-style-type: none"> <li>• No substantiation has been provided as to why the buildings are of historical importance.</li> <li>• The fact that the buildings are of masonry construction is not, in itself, a valid reason for listing.</li> <li>• The SOI required that the DPA consider economic impact of heritage listing on existing and future commercial and industrial development opportunities.</li> <li>• The assessment contained in the DPA lacks rigour.</li> <li>• The subject buildings have been vacant for 10 years and the ability for adaptive re-use or re-purposing in an economically responsible manner is significantly constrained given their current form.</li> <li>• Retention of the buildings will significantly constrain the ability to economically develop the subject land and probably mean that the buildings will continue to remain vacant and be subject to further vandalism.</li> </ul>	
6.	<p>Angela Davison on behalf of Lietzke Australia Pty Ltd <b>23-25 Circuit Drive, Hendon</b></p>	<ul style="list-style-type: none"> <li>• The Assessment Sheet does not nominate the precise construction date of the subject building, indicating that the factory complex was a key focus within the area in the 1950's.</li> <li>• A previous assessment by another heritage consultant suggests that the building is circa 1964.</li> <li>• The building has concrete cancer (eg front entrance canopy) and contains asbestos.</li> <li>• The original metal 'breeze block' which previously covered the lower portion of the front facade has been removed.</li> <li>• Questioned the historical importance and significance of the Phillips operations to the western suburbs.</li> <li>• Suggested that their departure from the State may say something about the growth of 'red tape'.</li> <li>• The building is in an urban employment zone and the owner is concerned about the imposition of further restrictions on the ability to expand or modify their industrial operations.</li> </ul>	<p>Following further heritage advice, remove 23-25 Circuit Drive, Hendon as a LHP.</p>
7.	<p>David Brown <b>6 Circuit Drive, Hendon</b> <b>8 Circuit Drive, Hendon</b></p>	<ul style="list-style-type: none"> <li>• Purchased the properties in 1996 with a view to building printing works, which did not proceed.</li> <li>• Building may need modifications to external fabric to improve access, accommodate B-double vehicle access etc.</li> <li>• Concerned that heritage listing of the former Case &amp; Bullet shop at 6 Circuit Drive, Hendon will restrict the ability to use and modify the building for its intended industrial use.</li> </ul>	<p>Following further heritage advice, remove 8 Circuit Drive, Hendon as a LHP. Also, see response to written submission No. 1 above regarding response for 6 Circuit Drive, Hendon.</p>

		<ul style="list-style-type: none"> <li>The former Sub-station building is redundant and located adjacent to the former Case &amp; Bullet Shop. Its retention would restrict access to this adjacent building.</li> <li>Heritage listing will hamper the owner's ability to use the building for its intended use, and/or lease or sell the building.</li> <li>Happy to maintain a 'restricted' listing on the former Case &amp; Bullet Shop, subject to retaining the ability to undertake external modifications to the building to improve its use as an industrial building.</li> <li>Would prefer that heritage listing not be maintained on the Sub-station building.</li> </ul>	
8.	Tina Koch <b>227 Esplanade, Henley Beach</b>	<ul style="list-style-type: none"> <li>Supportive of heritage listing of her property, which was purchased by her in 1974.</li> <li>Indicated that the cast iron front fence is original and should be included in the extent of listing.</li> <li>The Assessment Sheet suggests the building was probably built in 1908-09, whereas the date above the front door suggests 1885.</li> <li>The building was originally one house and later converted into semi-detached dwellings.</li> <li>The building has an association with Thomas Playford, which should be reflected in the Assessment Sheet.</li> </ul>	Following further heritage advice, amend the Assessment Sheet for 227 and 229 Esplanade, Henley Beach to include references to the cast iron fence, including in the extent of listing for 227 Esplanade. Also amend Table ChSt/6 for 227 Esplanade to include 'Caste iron and masonry front fence' in 'Description and/or Extent of Listed Place'.
9.	David Guerin <b>1-3 Chapel Street, Hindmarsh</b>	<ul style="list-style-type: none"> <li>The building has undergone significant renovations since it was purchased by his mother in 1980.</li> <li>The front and side walls were affected by salt damp and treated accordingly by removing masonry and inserting a damp course.</li> <li>The rear section was demolished and re-built, and a number of other modifications to the original fabric have taken place (eg front doors, front wall penetrations to accommodate A/C units).</li> <li>The building is located within an Urban Employment (Industry) Zone and is close to the Hindmarsh Stadium.</li> <li>It is becoming increasingly difficult to rent the residential units.</li> <li>Heritage listing will constrain the ability to make changes to the building and/or redevelop the site to improve long term viability.</li> </ul>	See response to written submission No. 4 above.
10.	Stella Salagaras on behalf of Art Deco & Modernism Society of Australia <b>87 Torrens Road, Brompton</b> <b>74 May Street, Woodville West</b> <b>51 Main Street, Beverley</b> <b>373 Grange Road, Findon</b>	<ul style="list-style-type: none"> <li>Expressed support for the heritage listing of six 'modernist' buildings and the reasons for listing contained in the Assessment Sheets.</li> <li>Their written submission provides further historical context and support for these listings.</li> <li>Suggested that Council was doing a good job at protecting 19C buildings, but there is an under-representation of 20C buildings in the Council area.</li> </ul>	See response to written submission No. 8 above.



	<b>12 Westall Street, Flinders Park 23-25 Circuit Drive, Hendon</b>	<ul style="list-style-type: none"> <li>All of the six building were built in the inter war and post WW2 period, with many having an association with post WW2 migration to Australia from Europe.</li> <li>Some of these migrants were naturalised in the City of Woodville.</li> <li>There is a strong association between this building style and European migration to Australia, reflecting a general desire for a fresh start in a new country.</li> <li>Uncovered the role of three local businesses associated with these buildings that substantially contributed to economic development in the City and more broadly (ie Kilkenny Pla Printers, Jacoby and Jacoby Ltd, and A &amp; J Strazdins Pty Ltd).</li> <li>In response to a question regarding the merits of 23-25 Circuit Drive, Hendon, the point was made that the building is of a similar style to Union Hall at Adelaide University (1958) (now demolished), and the First Church of Christian Scientists on North Terrace (1957).</li> <li>There are few examples of this style and era of architecture in the City.</li> </ul>	
11.	Martin Brakman <b>51 Main Street, Beverley</b>	<ul style="list-style-type: none"> <li>Opposed to heritage listing.</li> <li>Concerned that the listing is based on a subjective assessment without due consideration to the integrity of the dwelling.</li> <li>There are significant structural and other problems, particularly with internal aspects of the building (eg cracks, leaks, damage to floor boards, salt damp).</li> <li>There are also a number of non-original components of the building which limit its integrity.</li> </ul>	Following further heritage advice, remove 51 Main Street, Beverley as a LHP.
12.	Rosemary Cardinale and Elias Koori, East West Architects, on behalf of Suzette Lamshed <b>2/179-181 Esplanade, Henley Beach</b>	<ul style="list-style-type: none"> <li>Advised that the owner has received Development Plan consent for demolition and the construction of a two story dwelling on the subject land.</li> </ul>	Following further heritage advice, remove 1/179-181 and 2/179-181 Esplanade, Henley Beach as LHPs.
13.	Trevor White on behalf of Cheltenham Park Residents Association	<ul style="list-style-type: none"> <li>Opposed to the removal of Contributory Items (CIs) in Cheltenham.</li> <li>Questioned Council's mandate to remove CIs and suggested that it was not part of the scope of the DPA agreed with the Minister for Planning in the Statement of Intent (SOI).</li> <li>Requested that Council review the SOI, its Heritage Conservation Program, and expand the heritage grants scheme.</li> <li>Requested that Council holds another public meeting prior to concluding the DPA.</li> </ul>	See response to written submission No. 18 above.
14.	Adrian Di Paolo	<ul style="list-style-type: none"> <li>Six of the seven properties on the Moiety Title relating to this property</li> </ul>	Following further heritage advice, remove 29-39 Eighth

	<b>33 Eighth Street, Bowden</b>	<p>were previously listed as CIs, and are now being elevated to local heritage listing.</p> <ul style="list-style-type: none"> <li>• All six buildings have been subject to significant changes of their external appearance (eg front fencing, verandahs, wall treatment) and there is no architectural consistency or coherence.</li> <li>• Heritage listing is considered to be an over-reach and will impose significant restrictions on relatively minor matters with little benefit to the historic integrity of the dwellings.</li> <li>• Happy to revert back to CI listing or, if local heritage listing is maintained, restrict the extent of listing just to the front facades of the dwellings.</li> </ul>	Street, Bowden as a LHP and reinstate it as a CI.
--	---------------------------------	--	---

## **Attachment C – Amended Assessment Sheets**

---

**NAME:** Dwelling

---

**PLACE NO.** BRO 03

---

---

<b>LOCATION:</b>	87 Torrens Road, Brompton
<b>LOCAL GOVERNMENT AREA:</b>	City of Charles Sturt
<b>ALLOTMENT:</b>	Part Lot 3
<b>PLAN TYPE/NO:</b>	DP3872
<b>CERTIFICATE OF TITLE:</b>	CT 5305/788
<b>HUNDRED:</b>	Yatala
<b>ZONE:</b>	Local Centre Zone
<b>POLICY:</b>	-
<b>ASSESSMENTS:</b>	Flightpath Architects, City of Charles Sturt Local Heritage Places Review (2014) (amended March 2018, Flightpath Architects)

---

<b>OWNER:</b>	Kenteas Kyriacou and Maria Kyriacou
---------------	-------------------------------------

---

<b>CURRENT REGISTER STATUS:</b>	nil
<b>HERITAGE BRANCH FILE NO.:</b>	n/a

---

**PHOTOGRAPH:**

87 Torrens Road, Brompton (2014)

---

**NAME** Dwelling

---

**PLACE NO.** BRO 03

---

---

**DESCRIPTION:**

The residence at 87 Torrens Road, Brompton (fronting Wattle Street), is a commanding two storey rendered masonry building in the Inter-War Functionalist style with subtle Art Deco overtones. The parapeted double-fronted asymmetrical massing includes a broad, curved bay to the west and a narrower, recessed bay to the east. The recessed bay contains the ground floor entrance, which is surmounted by a balcony with decorative wrought iron balustrade. Fenestration is repeated between floors and includes metal-framed windows with curved glazing and multi-paned sashes, tall slot windows with fixed sashes and a single porthole opening. Ground floor windows feature wrought iron grille work and a projecting hood mould screens the curved corner windows. The dwelling is flanked by a group of shops fronting Torrens Road to the east and a single-storey section to the west; both of these elements are largely altered. The brick front fence is non-original.

---

**STATEMENT OF HERITAGE VALUE:**

The residence at 87 Torrens Road is a good representative example of a large dwelling in the Inter-War Functionalist style. The strong composition displays a number of original details and key characteristics of the era including bold asymmetrical massing, streamlined facade, curved fenestration and decorative wrought iron. The dwelling is associated with the Inter-War period of re-development of inner western suburbs and the influence of European architectural trends in contrast to the traditional Victorian housing stock generally located throughout Brompton.

---

**RELEVANT CRITERIA (Under Section 23(4) of the *Development Act 1993*):**

- (a) *it displays aesthetic merit, design characteristic, or construction techniques of significance to the local area – as a local example of an art deco, streamlined, residential building as distinct from commercial and government buildings.*
- 

**RELEVANT HISTORIC THEMES:**

Theme 5: Building industry and its workforce – 5.3 Marketing and retailing

Theme 6: Building the city – 6.2 Shaping the suburbs

---

**BRIEF HISTORICAL BACKGROUND:**

Section 370 was granted to speculator John Barton Hack in May 1838. Around 1875 Patrick Boyce Coglein purchased a section of land adjoining Brompton, which he laid out as the township, 'Brompton Park'. The allotment on which this building is sited addressed Torrens Road and was purchased from Coglein in 1875 by William Nowel, brick maker of Brompton. The property was transferred to Margaret Foster Nowel in 1911 then Frederick Oscar Scroop and Grace Willson in 1926. They had also purchased the adjoining allotment 12, to the east, however they did not reside there.

It would appear that around 1930 allotments 11 and 12 were subdivided by Grace Willson, although she did not retain the subject allotment, number 3. It is possible that Wattle Street was formed around this time as by 1937, the Certificate of Title for Allotment 3 indicates that it is the subject, corner lot at the intersection of Torrens Road and Wattle Street. The subject land at this time was owned by Charles Randolph Russ, Storekeeper. It is likely that the shop on this corner allotment was constructed around 1940 and the house shortly thereafter as C.R. Russ is listed as the occupant of 101 Torrens Road (later renumbered) in the *Directory* of 1941. From 1947 the property transferred numerous times.

---

---

**NAME** Dwelling

---

**PLACE NO.** BRO 03

---

---

**REFERENCES:**

Apperley, et.al., *Identifying Australian Architecture*, 1989.

Certificates of Title, Vol.216 Folio 98; Vol.217 Folio 233; Vol.1582 Folio 24; Vol.1687 Folio 126; Vol.2105 Folio 111.

Sands and McDougall, *South Australian Directory*.

Government Printer, *Townships of Hindmarsh, Bowden, Brampton, Brampton Park, & c.: Plan shewing reticulation*, 1879-88.

---

**EXTENT OF LISTING:**

The listing includes the two-storey residential building to the extent of masonry elevations, original doors, windows, balcony and original features. The listing excludes the fence, altered wing to the west, later additions and the shop front on Torrens Road.



---

**NAME:** *Dwelling***PLACE NO.** *FIN 01*

---

**LOCATION:** *373 Grange Road, Findon*  
**LOCAL GOVERNMENT AREA:** *City of Charles Sturt*  
**ALLOTMENT:** *98*  
**PLANTYPE/NO:** *DP 3372*  
**SECTION:** *428*  
**CERTIFICATE OF TITLE:** *5675/609*  
**HUNDRED:** *Yatala*  
**ZONE:** *Residential Zone*  
**POLICY:** *Mid Suburban Policy Area 16*  
**ASSESSMENTS:** *Flightpath Architects, City of Charles Sturt*  
*Local Heritage Places Review (2014)*  
*(Amended March 2018, Flightpath Architects)*

---

**OWNER:** *Beppe Nominees Pty Ltd*

---

**CURRENT REGISTER STATUS:** *nil*  
**HERITAGE BRANCH FILE NO.:** *n/a*

---

**PHOTOGRAPH:**

*373 Grange Road, Findon (2014)*

---

**NAME:** Dwelling**PLACE NO.** FIN 01

---

**DESCRIPTION:**

The house at 373 Grange Road is a single-storey triple-fronted building of rendered masonry construction in the Post war Functionalist Modern style. The parapeted facade features curved corners and the recessed central entrance contains a glazed timber-framed door with glazed sidelights and non-original screen door. Curved steel-framed windows, some of which may have been replaced with faceted glazing, flank the entrance. A cantilevered hood, now supported by non-original Doric columns, screens this entrance area. Each corner of the house, and the smaller recessed bay on the east side elevation features a curved steel-framed window with cantilevered hood. The property is fronted by an altered rendered masonry and wrought iron fence.

---

**STATEMENT OF HERITAGE VALUE:**

Constructed around 1952, the house at 373 Grange Road, Findon is associated with development of the Findon area during the Post-war housing boom which saw farming and market gardening land transformed for residential use. The house is a good representative example of a Post war Functionalist Moderne design that stands out from the more conventional housing stock of the time.

---

**RELEVANT CRITERIA (Under Section 23(4) of the *Development Act 1993*):**

- (a) *It displays historical, economic or social themes that are of importance to the local area – namely the theme of immigration from Italy, Greece and Bulgaria post WW11.*
- (d) *It displays aesthetic merit, design characteristic, or construction techniques of significance to the local area – including the preference for some European immigrants for modern styles of housing and owner-builder development in post WW11 Findon.*

---

**RELEVANT HISTORIC THEMES:**

Theme 6: Building the city-6.2 Shaping the suburbs

---

**BRIEF HISTORICAL BACKGROUND:**

Country Section 428 was purchased by D McLaren in Adelaide's first land sales in 1939 and ten acre-sized blocks on nearby Sections 393 and 410 were first offered for sale in 1848. Its location away from Port Road meant that Findon remained rural in nature and 1866 the population of the township area was reported as being 200.

In 1858 prominent pioneer hotelier and 'gentleman farmer', Oscar Lines, and his second wife, Sarah, established a large farm, 'Paster's Farm' (later 'St Alban's') on Section 427. It fronted Findon Road but Oscar also owned adjoining land on Section 428 and 431, some of which he let to tenant farmers. Sarah continued to live at St Alban's until her death in 1881.

The subject land was subdivided prior to 1920 and in 1925 William Edward Oliver, Lucerne Grower, was the proprietor of the entire 121 allotments. Over a period of 11 years, Oliver variously sold 42 lots, with the balance of the land passing to Cecil Ray Oliver and Evelyn Blanch Fullgate on his death in 1936. The remaining land was sold over a long period until 1947, including the subject allotment 98 in 1944. The property was later purchased by George Ulstrop of Fullarton in 1949 and Guiseppe Bolzon of Seaton Park in 1952. Aerial images and postal directories suggest that the present house was constructed in the early 1950s for the Bolzon family.

Following World War 2, increased demand for housing in Adelaide led to the subdivision and urban development of Findon. Post war migration brought cultural change to the Findon community with new residents from Italy, Greece and Bulgaria.



**NAME:** *Dwelling*

**PLACE NO.** *FIN01*

---

---

**REFERENCES:**

City of Charles Sturt's *'Local history factsheet- Findon*

Danvers Architects, Woodville Heritage Survey, 1994.

<http://www.slsa.sa.gov.au/fh/passengerlists/1837Schah%20Lines,Oscar.htm>

Sands & McDougall, *Sands & McDougall's Directory of South Australia*, 1944-1960.

Certificates of Title, CT.1398 / 98, CT.1842/78, CT.2379/110.

Government Printer, *Townships of Beverley, Findon, York & c.: Plan Shewing Reticulation [Adelaide Water District]*.

---

**EXTENT OF LISTING:**

The extent of listing includes the original building, including fenestration, hood canopies and curved forms. The listing excludes all non-original fabric including columns to verandah and carport on the east.

*Grieve Gillett, City of Charles Sturt Local Heritage Places Review (2014)*  
**Recommendation: Local Heritage Place**

---

**NAME:** *Semi-Detached Dwelling*

**PLACE NO.** *HB 02*

---

**LOCATION:** *227 Esplanade, Henley Beach*  
**LOCAL GOVERNMENT AREA:** *City of Charles Sturt*  
**ALLOTMENT:** *19*  
**PLAN TYPE/NO:** *FP583*  
**CERTIFICATE OF TITLE:** *5344/502*  
**HUNDRED:** *Yatala*  
**ZONE:** *Residential Zone*  
**POLICY:** *Western Edge Policy Area 17*  
**ASSESSMENTS:** *Grieve Gillett, City of Charles Sturt Local Heritage Places Review (2014) (amended 2017) (Amended March 2018, Flightpath Architects)*

---

**OWNER:** *Gerda Albertina Koch*

---

**CURRENT REGISTER STATUS:**  
**HERITAGE BRANCH FILE NO.:** *nil*  
*n/a*

---

**PHOTOGRAPH:**



*227 and 229 Esplanade, Henley Beach (looking east) (2013)*

**Recommendation: Local Heritage Place**

---

**NAME:** *Semi-Detached*

**PLACE NO:** *HB 02*

---

---

**DESCRIPTION:**

Rendered and painted masonry villa style duplex with hipped corrugated sheet metal roof and hipped corrugated sheet metal return verandah. The main roof has overhanging eaves with decorative masonry brackets, and retains painted and rendered chimneys with decorative mouldings. The verandah is supported on plain stop chamfered square timber posts, generally paired, with cast lacework panels in between.

Each half of the residence has a bay window and entrance door to the side (the southern side of the verandah has been in-filled). Vertically proportioned double hung timber sash windows.

The southern portion (227 Esplanade) retains its original masonry pillar and cast iron fence panels, whilst the northern half has been replaced with a solid masonry fence and timber gate, retaining an original pillar at the northern end.

---

**STATEMENT OF HERITAGEVALUE:**

Dwelling and front fence is of historic importance to CCSt, as an illustration of late 19<sup>th</sup>/ early 20<sup>th</sup>C seaside residential development, initially driven by private transport investment. The deliberate promotion of beachside development by property and transport developers in a prosperous period has shaped development in the CCSt to the present day and is a theme of importance to the local area.

---

**RELEVANT CRITERIA (Under Section 23(4) of the *Development Act* 1993):**

- (a) *It displays historical, economic or social themes that are of importance to the local area* - representative of beachfront residential development in the early twentieth century.

---

**RELEVANT HISTORIC THEMES:**

Theme 2: Peopling the place - 2.4 Promoting settlement

Theme 3: Connection by transport and communication – 3.2 Linking by rail and tram

Theme 6: Building the city – 6.1 Establishing the district; 6.2 Shaping the suburbs

---

**BRIEF HISTORICAL BACKGROUND:**

Land title searches show that the allotment where this pair of dwellings stands was bought in 1908 by William Harrison, mercantile clerk, who took out a mortgage at the same time. In 1910 Sands and McDougall's Directory shows W.F. Harrison, cashier, living on The Esplanade for the first time. A date located above the front door of 229 Esplanade indicates that the dwelling(s) were built in 1895. Harrison sold the premises in 1914.

---

**REFERENCES:**

LTO searches: CT 785/100

Sands and McDougall's Directory 1910, p. 209

---

**EXTENT OF LISTING:**

Whole of dwellings under main hip & valley CGI roof, including wrap-around CGI verandah and cast iron and rendered masonry fence.



**Recommendation: Local Heritage Place**

---

**NAME:** *Semi-Detached Dwelling*

**PLACE NO.** *HB 03*

---

**LOCATION:** *229 Esplanade, Henley Beach*  
**LOCAL GOVERNMENT AREA:** *City of Charles Sturt*  
**ALLOTMENT:** *18*  
**PLAN TYPE/NO:** *FP583*  
**CERTIFICATE OF TITLE:** *5170/264*  
**HUNDRED:** *Yatala*  
**ZONE:** *Residential Zone*  
**POLICY:** *Western Edge Policy Area 17*  
**ASSESSMENTS:** *Grieve Gillett, City of Charles Sturt Local Heritage Places Review (2014) (amended 2017) (Amended March 2018, Flightpath Architects)*

---

**OWNER:** *Jason Andrew Blair and Carolyn Ann Cousins*

---

**CURRENT REGISTER STATUS:** *nil*  
**HERITAGE BRANCH FILE NO.:** *n/a*

---

**PHOTOGRAPH:**



*227 and 229 Esplanade, Henley Beach (looking east) (2013)*

**Recommendation: Local Heritage Place**

---

**NAME:** *Semi-Detached Dwelling*

**PLACE NO:** HB03

---

---

**DESCRIPTION:**

Rendered and painted masonry villa style duplex with hipped corrugated sheet metal roof and hipped corrugated sheet metal return verandah. The main roof has overhanging eaves with decorative masonry brackets, and retains painted and rendered chimneys with decorative mouldings. The verandah is supported on plain stop chamfered square timber posts, generally paired, with cast lacework panels in between.

Each half of the residence has a bay window and entrance door to the side (the southern side of the verandah has been in-filled). Vertically proportioned double hung timber sash windows.

The southern portion (227 Esplanade) retains its original masonry pillar and cast iron fence panels, whilst the northern half has been replaced with a solid masonry fence and timber gate, retaining an original pillar at the northern end.

---

**STATEMENT OF HERITAGE VALUE:**

Dwelling and front fence is of historic importance to CCSt, as an illustration of late 19<sup>th</sup>/ early 20<sup>th</sup>C seaside residential development, initially driven by private transport investment. The deliberate promotion of beachside development by property and transport developers in a prosperous period has shaped development in the CCSt to the present day and is a theme of importance to the local area.

---

**RELEVANT CRITERIA (Under Section 23(4) of the *Development Act* 1993):**

- (a) *It displays historical, economic or social themes that are of importance to the local area* - representative of beachfront residential development in the early twentieth century.

---

**RELEVANT HISTORIC THEMES:**

Theme 2: Peopling the place - 2.4 Promoting settlement

Theme 3: Connection by transport and communication - 3.2 Linking by rail and tram

Theme 6: Building the city - 6.1 Establishing the district; 6.2 Shaping the suburbs

---

**BRIEF HISTORICAL BACKGROUND:**

Land title searches show that the allotment where this pair of dwellings stands was bought in 1908 by William Harrison, mercantile clerk, who took out a mortgage at the same time. In 1910 Sands and McDougall's Directory shows W.F. Harrison, cashier, living on The Esplanade for the first time. A date located above the front door of 229 Esplanade indicates that the dwelling(s) were built in 1895. Harrison sold the premises in 1914.

---

**REFERENCES:**

LTO searches: CT 785/100

Sands and McDougall's Directory 1910, p. 209

---

**EXTENT OF LISTING:**

Whole of dwellings under main hip & valley CGI roof, including wrap-around CGI verandah.



---

**NAME:** *Dwelling***PLACE NO.** *WDVW 01*

---

**LOCATION:** *74 May Street Woodville West*  
**LOCAL GOVERNMENT AREA:** *City of Charles Sturt*  
**ALLOTMENT:** *2*  
**PLAN TYPE/NO:** *DP 3991*  
**SECTION:** *418*  
**CERTIFICATE OF TITLE:** *5718/354*  
**HUNDRED:** *Yatala*  
**ZONE:** *Residential Zone*  
**POLICY:** *Mid Suburban Policy Area 16*  
**ASSESSMENTS:** *Flightpath Architects, City of Charles Sturt*  
*Heritage Places Review (2014) (amended*  
*March 2018, Flightpath Architects)*

---

**OWNER:** *Dillon Lee Johnson and Sarah Anne Aitchison*

---

**CURRENT REGISTER STATUS:** *nil*  
**HERITAGE BRANCH FILE NO.:** *n/a*

---

**PHOTOGRAPH:**

*74 May Street Woodville West (2014)*

---

**NAME:** Dwelling

---

**PLACE NO.** WDVW 01

---

---

**DESCRIPTION:**

The house at 74 May Street, Woodville West is a single storey building of rendered masonry construction. The parapeted asymmetrical triple fronted facade features a curved central entrance bay with single door screened by a fin wall, a panel of glass bricks and a single porthole window. It is flanked by a large prominent curved bay with full height timber-framed windows and cantilevered hood on the southern side. The two northern bays contain corner windows with hoods and non-original roller shutters.

---

**STATEMENT OF HERITAGE VALUE:**

The dwelling at 74 May Street, Woodville West is associated with the concentrated infill development of Adelaide's western suburbs during the Post war period of industrialisation and population growth. It is a good and largely intact example of a residence in the International Functionalist style with Streamline Moderne stylistic features. It makes a distinctive composition when compared with other Post war dwellings of the conventional type in the broader area.

---

**RELEVANT CRITERIA (Under Section 23(4) of the *Development Act 1993*):**

- (a) *It displays historical, economic or social themes that are of importance to the local area – in its ability to demonstrate immigration from Europe in the post WW11 years from 1947 to 1957.*
- (d) *it displays aesthetic merit, design characteristic, or construction techniques of significance to the local area – as a bold example of the new wave of Modernism being established in the post WW11 infill development of the suburbs.*

---

**RELEVANT HISTORIC THEMES:**

Theme 6: Building the city – 6.2 Shaping the suburbs

---

**BRIEF HISTORICAL BACKGROUND:**

Country Section 418 was purchased by J Garden in Adelaide's first land allocation, however the township of Albert Park was not laid out until 1877 by W.R. Cave. In 1918 Alexander Nicholson, Adelaide Agent, was owner of the large area of land, now bounded by Alma Terrace, Carp Lane, May Street and Emily Street; May Street had not been formed. The land was leased from Nicholson's executors by Herbert John Brownett in 1918. In 1938 the land transferred to five beneficiaries, presumably Nicholson's daughters while Elders Trustees as executor disposed of the balance over some years.

In 1946 Avenues Limited was the proprietor of allotment 2, and 22 others. In October 1946 Kenneth Everett Scott purchased the subject allotment, who sold it to Janis Strazdins, carpenter, of Albert Park in 1952. The subject house was constructed by Janis and Arturs Strazdins in 1953-4. In 1957 the Strazdins established 'A & J Strazdins Pty Ltd' and began building 'spec homes', with a large number constructed in the western suburbs.

---

**REFERENCES:**

Danvers Architects, Woodville Heritage Survey, 1994.  
Certificates of Title, CT.1090/190; CT.1725/141; CT.1913/65; CT.1907/34.  
Sands & McDougall, *Sands & McDougall's South Australian Directories*, 1918-1952.  
Government Printer, *Townships of Woodville, Albert Park & c.: Plan Shewing Reticulation [Adelaide Water District]*.

---

**NAME:** *Dwelling*

**PLACE NO.** *WDVW01*

---

---

**EXTENT OF LISTING:**

The listing extends to the original form of the building, including all the decorative features, canopies and fenestration. Any later additions and outbuildings are not included in the listing.



## Attachment D – Timeframe Report

### SCPA Timeframe Report: Process B1, (Heritage – Interim Operation)

The SOI was agreed by the Minister's Delegate and Council on 20 May 2015

Key steps	Period agreed to in SOI	Actual time taken	Reason for difference (if applicable)
Investigations conducted; DPA prepared and sent to Minister requesting agreement to commence Interim Development Control	20 weeks	27 weeks from receipt of Minister's agreement on the SOI	<b>Delay in receiving final consultant's report</b>
Agency and public consultation period (report on any delays incurred by agencies)	8 weeks	8 weeks	<b>N/A</b>
Public Hearing held, submissions summarised and DPA amended in accordance with Council's assessment of submissions. Summary of Consultations and Proposed Amendments submitted to Minister for approval.	8 weeks	23 weeks (to public hearing date)	<b>Agency and public consultation period expired on 10 November 2017 and therefore, because of no Council meetings occurring in December and January, the next available Council Committee meeting to conduct the public meeting was in February 2018</b>

## Attachment E – Schedule 4A Certificate

### Schedule 4a Certificate

CERTIFICATION BY COUNCIL'S CHIEF EXECUTIVE OFFICER

DEVELOPMENT REGULATIONS 2008

SCHEDULE 4A

*Development Act 1993 – Section 25 (10) – Certificate - Public Consultation*

CERTIFICATE OF CHIEF EXECUTIVE OFFICER THAT A  
DEVELOPMENT PLAN AMENDMENT (DPA) IS SUITABLE FOR THE PURPOSES OF PUBLIC CONSULTATION


I Darren Birbeck, as Acting Chief Executive Officer of City of Charles Sturt, certify that the Statement of Investigations, accompanying this DPA, sets out the extent to which the proposed amendment or amendments-

- (a) accord with the Statement of Intent (as agreed between the City of Charles Sturt and the Minister under section 25(1) of the Act) and, in particular, all of the items set out in Regulation 9 of the *Development Regulations 2008*; and
- (b) accord with the Planning Strategy, on the basis that each relevant provision of the Planning Strategy that related to the amendment or amendment has been specifically identified and addressed, including by an assessment of the impacts of each policy reflected in the amendment or amendments against the Planning Strategy, and on the basis that any policy which does not fully or in part accord with the Planning Strategy has been specifically identified and an explanation setting out the reason or reasons for the departure from the Planning Strategy has been included in the Statement of Investigation; and
- (c) accord with the other parts of the Development Plan (being those parts not affected by the amendment or amendments); and
- (d) complement the policies in the Development Plans for adjoining areas; and
- (e) satisfy the other matters (if any) prescribed under section 25(10)(e) of the *Development Act 1993*.

The following person or persons have provided advice to the council for the purposes of section 25(4) of the Act:

John Tagliaferri

DATED this 21 day of August 2017

  
Darren Birbeck  
Acting Chief Executive Officer  
City of Charles Sturt

## Attachment F – Schedule 4B Certificate

### Schedule 4B—Certificate—section 25(14)(b)

**Certificate of chief executive officer that an amendment to a Development Plan is suitable for approval**

I, Paul Sutton, as Chief Executive Officer of the City of Charles Sturt, certify, in relation to the proposed amendment or amendments to Charles Sturt Development Plan as last consolidated on 30 January 2018, referred to in the report accompanying this certificate—

- (a) that the Council has complied with the requirements of section 25 of the Development Act 1993 and that the amendment or amendments are in a correct and appropriate form; and
- (b) in relation to any alteration to the amendment or amendments recommended by the Council in its report under section 25(13)(a) of the Act, that the amendment or amendments (as altered)—
  - (i) accord with the Planning Strategy, on the basis that each relevant provision of the Planning Strategy that relates to the amendment or amendments has been specifically identified and addressed, including by an assessment of the impacts of each policy reflected in the amendment or amendments against the Planning Strategy, and on the basis that any policy which does not fully or in part accord with the Planning Strategy has been specifically identified and an explanation setting out the reason or reasons for the departure from the Planning Strategy has been included in the report of the Council; and
  - (ii) accord with the other parts of the Development Plan (being those parts not affected by the amendment or amendments); and
  - (iii) complement the policies in the Development Plans for adjoining areas; and
  - (iv) satisfy the other matters (if any) prescribed under section 25(14)(b)(ii) of the Development Act 1993; and
- (c) that the report by the Council sets out a comprehensive statement of the reasons for any failure to complying with any time set for any relevant step under section 25 of the Act; and
- (d) that the following person or persons have provided professional advice to the Council for the purposes of section 25(13)(a) of the Act:

John Tagliaferri, Senior Policy Planner

Date:

24 / 4 / 2018.



Chief Executive Office